Appendix J Utility Service Plans

United Utilities
Water for the North West

How to contact us:

United Utilities Water Limited
Property Searches
Haweswater House
Lingley Mere Business Park
Great Sankey
Warrington
WA5 3LP

Telephone: 0370 7510101

E-mail: propertysearches@uuplc.co.uk

Soiltechnics

Soiltechnics
Cedar Barn,
Walgrave,
NN6 9PY

FAO:

Your Ref: STV5936
Our Ref: UUPS-ORD-583056
Date: 02/07/2024

Dear Sirs

Location: COWM TOP HOUSE COWM TOP LANE, ROCHDALE, OL11 2PU

I acknowledge with thanks your request dated 01/07/2024 for information on the location of our services.

Please find enclosed plans showing the approximate position of United Utilities' apparatus known to be in the vicinity of this site.

The enclosed plans are being provided to you subject to the United Utilities terms and conditions for both the wastewater and water distribution plans which are shown attached.

If you are planning works anywhere in the North West, please read United Utilities' access statement before you start work to check how it will affect our network. http://www.unitedutilities.com/work-near-asset.aspx .

I trust the above meets with your requirements and look forward to hearing from you should you need anything further.

If you have any queries regarding this matter please contact us .

Yours Faithfully,

Karen McCormack
Property Searches Manager

United Utilities Water Limited
Registered In England & Wales No. 2366678
Registered Office Haweswater House, Lingley Mere Business Park,
Lingley Green Avenue, Great Sankey, Warrington, WA5 3LP

Water for the North West

TERMS AND CONDITIONS - WASTEWATER AND WATER DISTRIBUTION PLANS

These provisions apply to the public sewerage, water distribution and telemetry systems (including sewers which are the subject of an agreement under Section 104 of the Water Industry Act 1991 and mains installed in accordance with the agreement for the self construction of water mains) (UUWL apparatus) of United Utilities Water Limited "(UUWL)".

TERMS AND CONDITIONS:

- This Map and any information supplied with it is issued subject to the provisions contained below, to the exclusion of all others and no party relies upon any representation, warranty, collateral contract or other assurance of any person (whether party to this agreement or not) that is not set out in this agreement or the documents referred to in it.
- This Map and any information supplied with it is provided for general guidance only and no representation, undertaking or warranty as to its accuracy, completeness or being up to date is given or implied.
- In particular, the position and depth of any UUWL apparatus shown on the Map are approximate only. UUWL strongly recommends that a comprehensive survey is undertaken in addition to reviewing this Map to determine and ensure the precise location of any UUWL apparatus. The exact location, positions and depths should be obtained by excavation trial holes.
- The location and position of private drains, private sewers and service pipes to properties are not normally shown on this Map but their presence must be anticipated and accounted for and you are strongly advised to carry out your own further enquiries and investigations in order to locate the same.
- The position and depth of UUWL apparatus is subject to change and therefore this Map is issued subject to any removal or change in location of the same. The onus is entirely upon you to confirm whether any changes to the Map have been made subsequent to issue and prior to any works being carried out.
- This Map and any information shown on it or provided with it must not be relied upon in the event of any development, construction or other works (including but not limited to any excavations) in the vicinity of UUWL apparatus or for the purpose of determining the suitability of a point of connection to the sewerage or other distribution systems.
- No person or legal entity, including any company shall be relieved from any liability howsoever and whensoever arising for any damage caused to UUWL apparatus by reason of the actual position and/or depths of UUWL apparatus being different from those shown on the Map and any information supplied with it.
- If any provision contained herein is or becomes legally invalid or unenforceable, it will be taken to be severed from the remaining provisions which shall be unaffected and continue in full force and affect.
- This agreement shall be governed by English law and all parties submit to the exclusive jurisdiction of the English courts, save that nothing will prevent UUWL from bringing proceedings in any other competent jurisdiction, whether concurrently or otherwise.

United Utilities Water Limited
Registered In England & Wales No. 2366678
Registered Office Haweswater House, Lingley Mere Business Park,
Lingley Green Avenue, Great Sankey, Warrington, WA5 3LP

United Utilities
Water for the North West

Wastewater Symbology

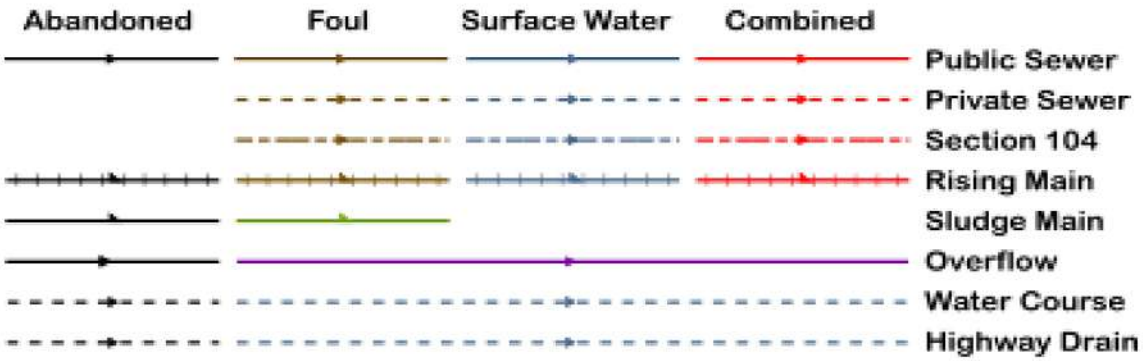

All point assets follow the standard colour convention:	red – combined	brown - foul
	blue – surface water	purple - overflow

- Manhole
- HS Head of System
- ES Extent of Survey
- RE Rodding Eye
- IN Inlet
- DP Discharge Point
- HY Vortex
- PE Penstock
- WO Washout Chamber
- VA Valve
- AV Air Valve
- NRV Non Return Valve
- SO Soakaway
- GU Gully
- CA Cascade
- FM Flow Meter
- HA Hatch Box
- OI Oil Interceptor
- SM Summit
- DS Drop Shaft
- OP Orifice Plate
- Side Entry Manhole
- Outfall
- Screen Chamber
- IC Inspection Chamber
- Bifurcation Chamber
- LH Lamp Hole
- T Junction / Saddle
- Catchpit
- Valve Chamber
- Vent Column
- Vortex Chamber
- Penstock Chamber
- T Network Storage Tank
- V Sewer Overflow
- WwTW Ww Treatment Works
- Ww Pumping Station
- Septic Tank
- Control Kiosk
- DNM Network Monitoring Point
- Change of Characteristic

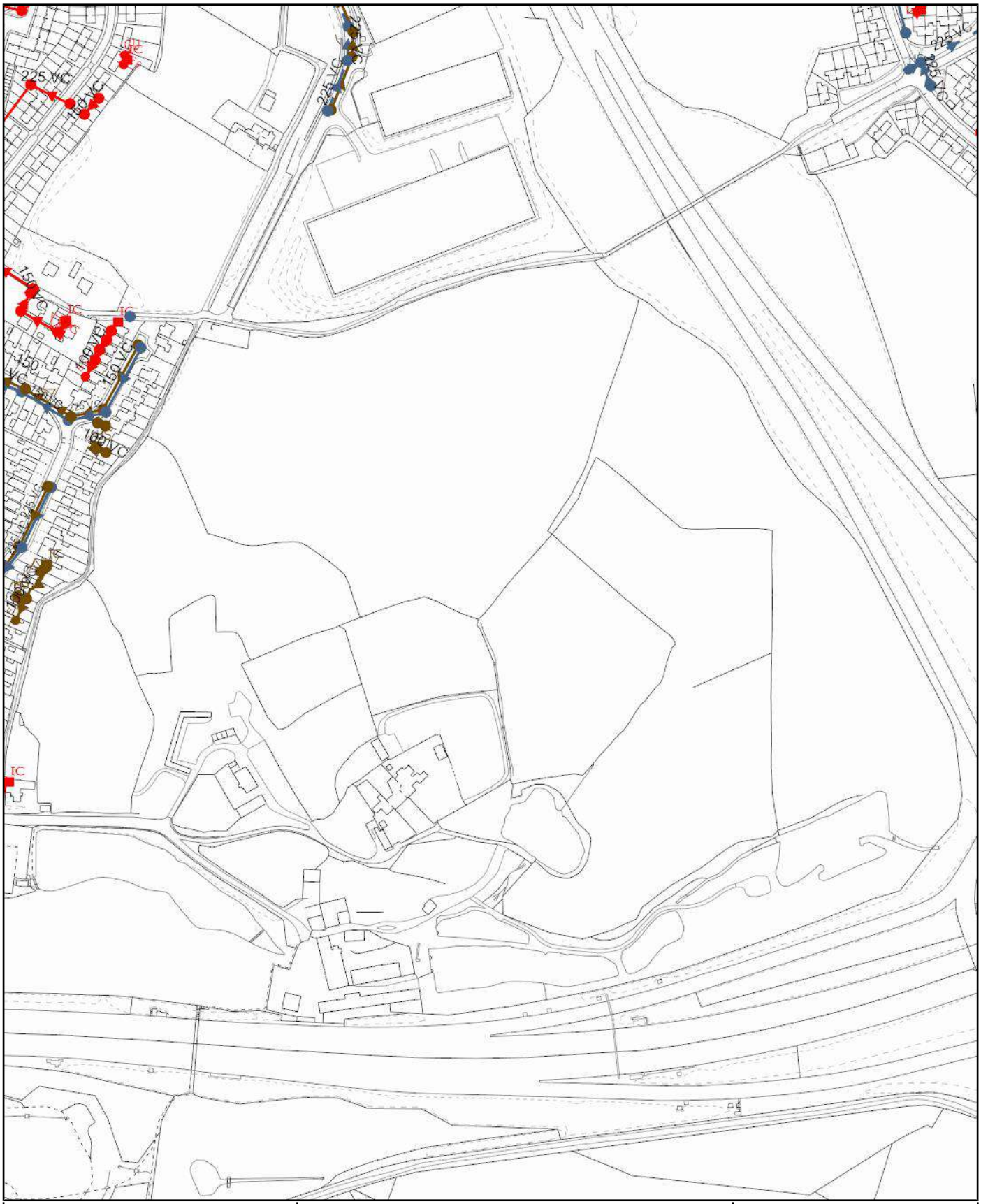

Scale: 1:3869 **Date:** 02/07/2024	**SEWER RECORDS**	United Utilities Water for the North West
Address or Site Reference:	COWM TOP HOUSE COWM TOP LANE, ROCHDALE, OL11 2PU	
Printed by:	Property Searches	

The position of the underground apparatus shown on this plan is approximate only and is given in accordance with the best information currently available. United Utilities Water will not accept liability for any loss or damage caused by the actual position being different from those shown.

Crown copyright and database rights 2023 Ordnance Survey 100022432. Unauthorised reproduction will infringe these copyrights.

United Utilities
Water for the North West

Clean Water Symbology

Proposed	Abandoned	Live	
			Distribution Main
			Trunk Main
			Comms Pipe
			Private Pipe
			Concessionary Service
			Raw Water
			LDTM Raw Water
			LDTM Treated Water

- Air Valve
- AC Valve, open
- AC Valve, closed
- CC Valve, open
- CC Valve, closed
- Non Return Valve
- Pressure Management Valve
- OMS Valve
- Stop Tap
- Flow Meter
- Domestic Meter
- Commercial Meter
- Pump
- Hydrant
- Fire Hydrant
- Anode
- Chlorination Point
- De-chlorination Point
- Strainer Point
- Access Point
- Hatch Box
- IP Point
- Sampling Station
- Logger Box

- Bore Hole
- Inlet Point
- Bulk Supply Point
- End Cap
- Site Termination
- Change of Characteristic
- Condition Report

Property Types

- Water Tower
- Valve House
- Booster Pumping Station
- Intake Pumping Station
- Water Treatment Works
- Supply Reservoir
- Service Reservoir
- Impounding Reservoir
- Pipe Bridge

Symbology for proposed assets is the same as above, but shown in green
Symbology for abandoned assets is the same as above, but shown in black

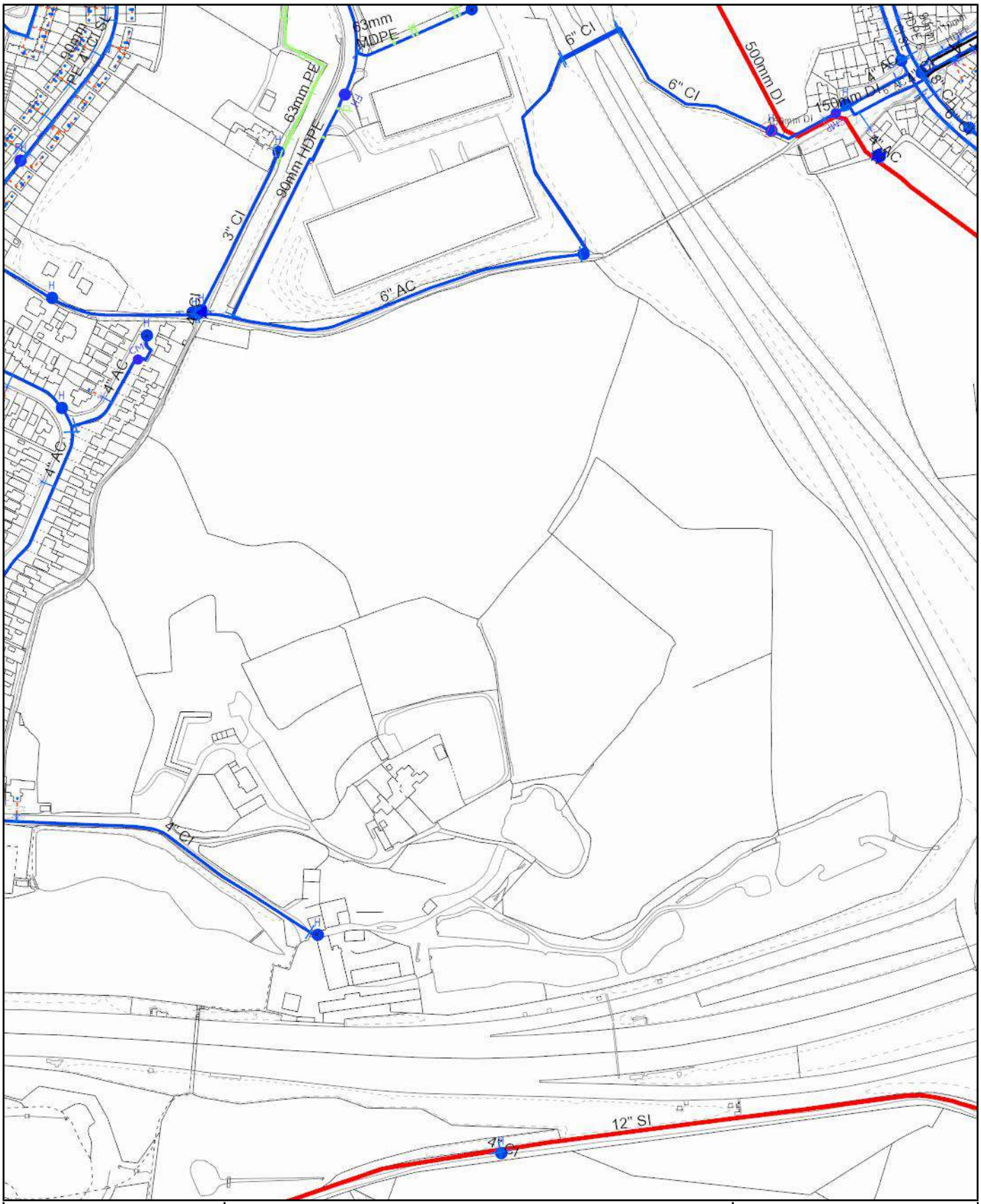

Scale: 1:3869 **Date:** 02/07/2024	**WATER MAINS RECORDS**	United Utilities Water for the North West
Address or Site Reference:	COWM TOP HOUSE COWM TOP LANE, ROCHDALE, OL11 2PU	
Printed by:	Property Searches	

The position of the underground apparatus shown on this plan is approximate only and is given in accordance with the best information currently available. United Utilities Water will not accept liability for any loss or damage caused by the actual position being different from those shown.

Crown copyright and database rights 2023 Ordnance Survey 100022432. Unauthorised reproduction will infringe these copyrights.

PART COMPLETE AS LNO 1

D:\Project files\4000000\4179000\4179287\designrecords\4179297_LB079_6 - Approximate Scale 1 mm = 0.250 metres

PART COMPLETE ASLAID 2

p:\projectfiles\4000000\4179000\4179297\designrecords\4179297_LB079_6 - Approximate Scale 1 mm = 0.250 metres

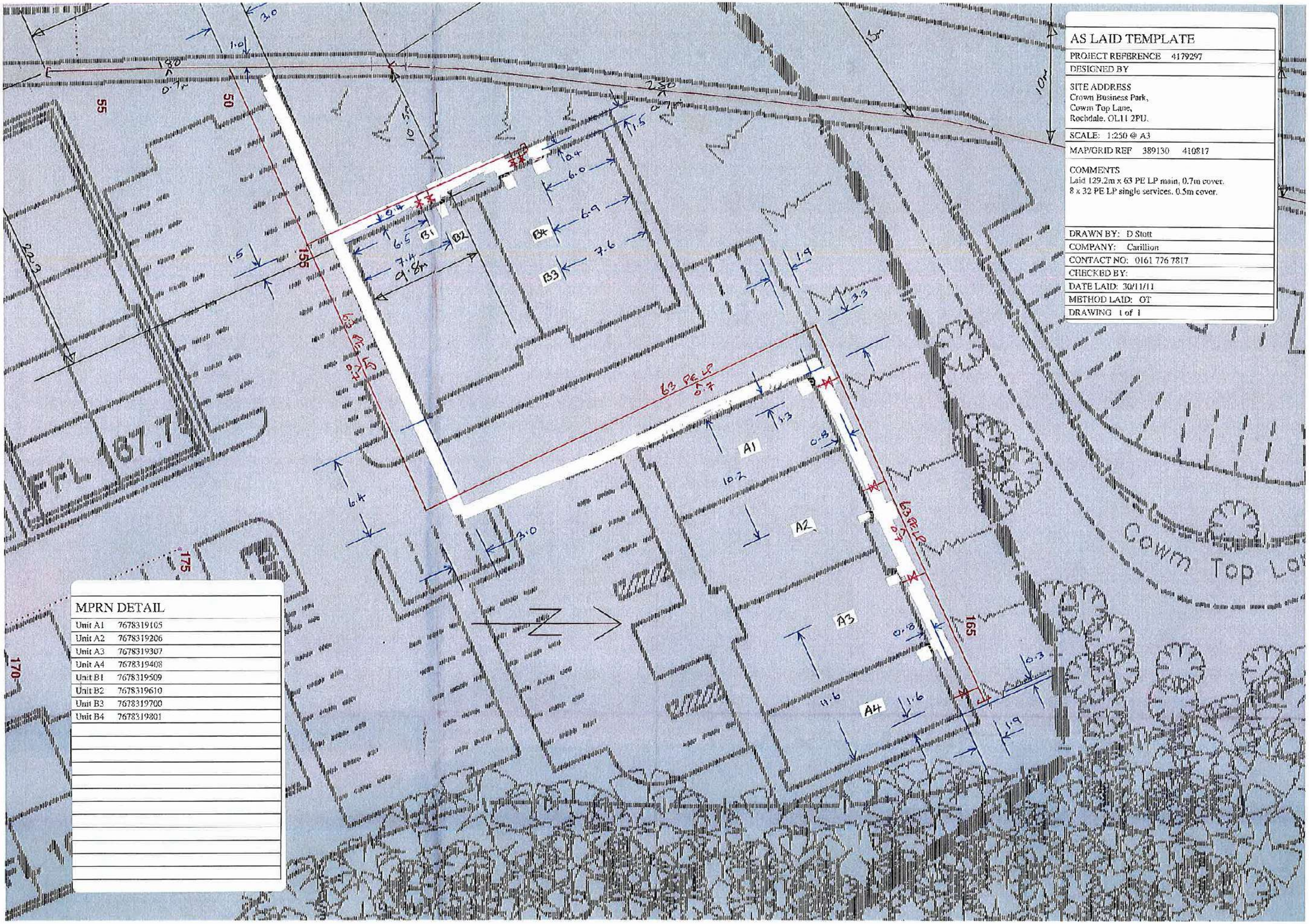

AS LAID TEMPLATE

PROJECT REFERENCE	4179297
DESIGNED BY	
SITE ADDRESS Crown Business Park, Cowm Top Lane, Rochdale. OL11 2PU.	
SCALE: 1:250 @ A3	
MAP/GRID REF	389130 410817
COMMENTS Laid 129.2m x 63 PE LP main, 0.7m cover. 8 x 32 PE LP single services. 0.5m cover.	
DRAWN BY:	D Stott
COMPANY:	Carillion
CONTACT NO:	0161 776 7817
CHECKED BY:	
DATE LAID:	30/11/11
METHOD LAID:	OT
DRAWING	1 of 1

MPRN DETAIL

Unit A1	7678319105
Unit A2	7678319206
Unit A3	7678319307
Unit A4	7678319408
Unit B1	7678319509
Unit B2	7678319610
Unit B3	7678319700
Unit B4	7678319801

Unit 13
Unit 12
Unit 11
Unit 10
Unit 9
Unit 8
Unit 7
Unit 6
Unit 5
Unit 2
Unit 4
Unit 3
FFL 174.5
FFL 180.0
FFL 179.4
FFL 168.8
FFL 168.0
FFL 167.35
FFL 167.35
Future potential mains
(not included in quote)
GAS PIPE
CABLE EASEMENT

National Grid Polygon Report

FPL Ref No.: 9010360

NGG Ref No.: 15276101

Site Address:
Crown Business Park
Cowm Top Lane
Rochdale
Lancashire
OL11 2PU

389010 – 411167	388937 – 410660
389001 – 411154	388927 – 410647
389049 – 411082	389033 – 410581
389076 – 411035	388991 – 410482
389082 – 410935	389036 – 410470
389084 – 410919	389058 – 410469
389104 – 410898	389115 – 410482
389104 – 410884	389189 – 410510
389044 – 410845	389256 – 410522
389039 – 410839	389278 – 410523
388982 – 410810	389322 – 410547
388975 – 410811	389303 – 410584
388969 – 410790	389251 – 410679
388969 – 410724	389197 – 410789
388967 – 410712	389143 – 410911
388957 – 410705	389102 – 411027
388953 – 410633	389059 – 411182
388949 – 410653	389010 – 411167

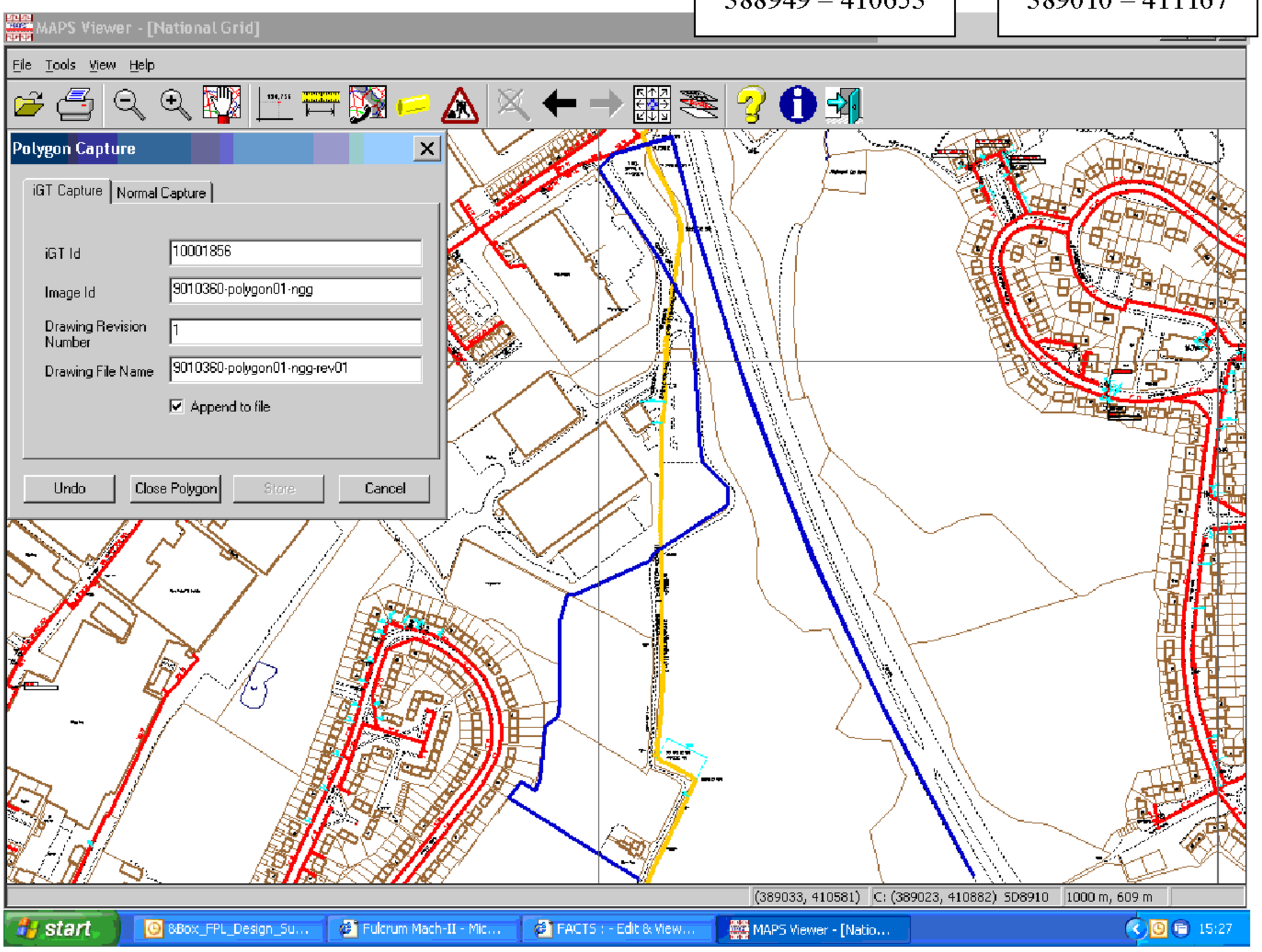

VERY IMPORTANT - INFORMATION FOR CUSTOMER

TRENCH DEPTH GUIDELINES

All trenches to be in accordance with N.J.U.G. guidelines

MINIMUM DEPTHS OF COVER:-
MAINS: (a) Carriageway - 750mm (b) Other ground - 600mm
SERVICES: (a) >63mm - As above (b) <=63mm - 450mm
*All pipes laid in agricultural land - 1.1m

All ducts (if used) must conform to BS4962, Yellow in colour, convoluted and perforated.

VERY IMPORTANT - INFORMATION FOR CUSTOMER

MINIMUM PROXIMITY DISTANCES

The permissible proximities to normally occupied buildings vary depending upon construction material and operating pressure show in the tables below

STEEL MAINS

Operating Pressure	Minimum Proximity to Premises (m)
LP	0.25
MP	1
IP	3

PE MAINS O.D (mm)	Material PE Grade	Maximum Operating Pressure <=75mbar (LP)	>75mbar <=2Bar (MP)
		Minimum Proximity to Premises (m)	
<=140	PE80 SDR17.6	0.25	3
	PE80 SDR11	0.25	3
	PE100 SDR11	0.25	3
160 to 250	PE80 SDR17.6	1	3
	PE80 SDR11	1	3
	PE100 SDR11	1	3
315	PE80 SDR17.6	1	3
	PE80 SDR11	1	3
	PE100 SDR11	1	3

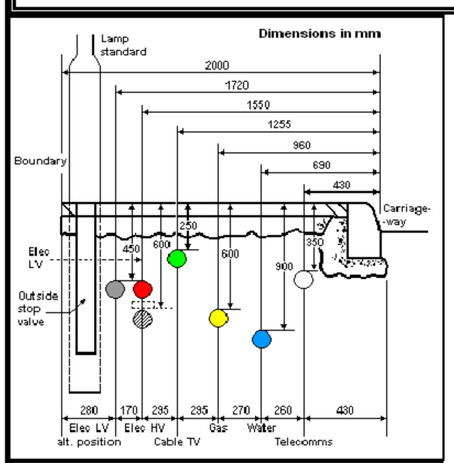

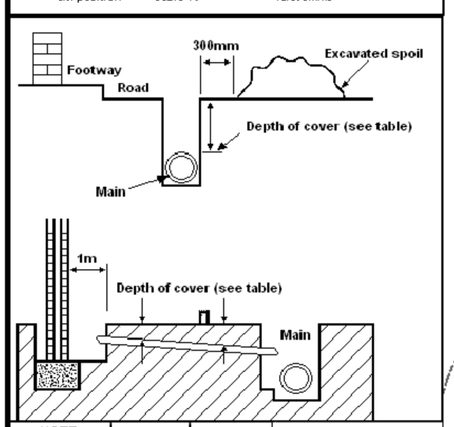

NOTE Valves with levers must fall to close	Pressure Tier	LP / MP
	Dim A Minimum Distance	2 x Diameter
	Dim B Minimum Distance	300mm
	Dim H Tolerance ± 25mm	265mm
Service Valve Size		Up to 50mm
Valve Type		SCREWED
No. Bolts		N/A
Bolt Size		N/A

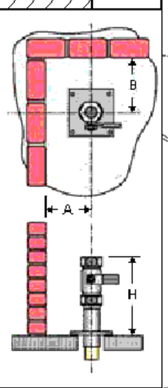

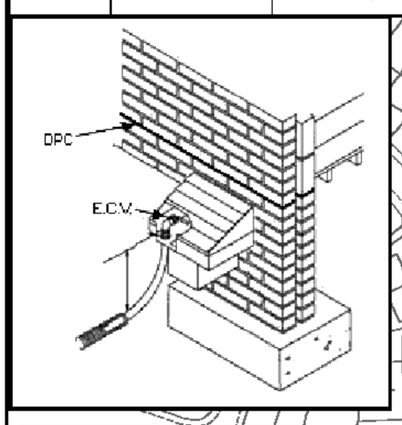

UNIT	MPRN
Unit A1	7678319105
Unit A2	7678319206
Unit A3	7678319307
Unit A4	7678319408
Unit B1	7678319509
Unit B2	7678319610
Unit B3	7678319700
Unit B4	7678319801
Unit 1A	7678319902
Unit 1B	7678320000
Unit 1C	7678320101
Unit 1D	7678320202
Unit 1E	7678320303

****REINFORCEMENTS REQUIRED - THIS WILL NOT AFFECT PHASE 1 OF WORKS****

APPROVED
By FPL at 3:45 pm, Aug 31, 11

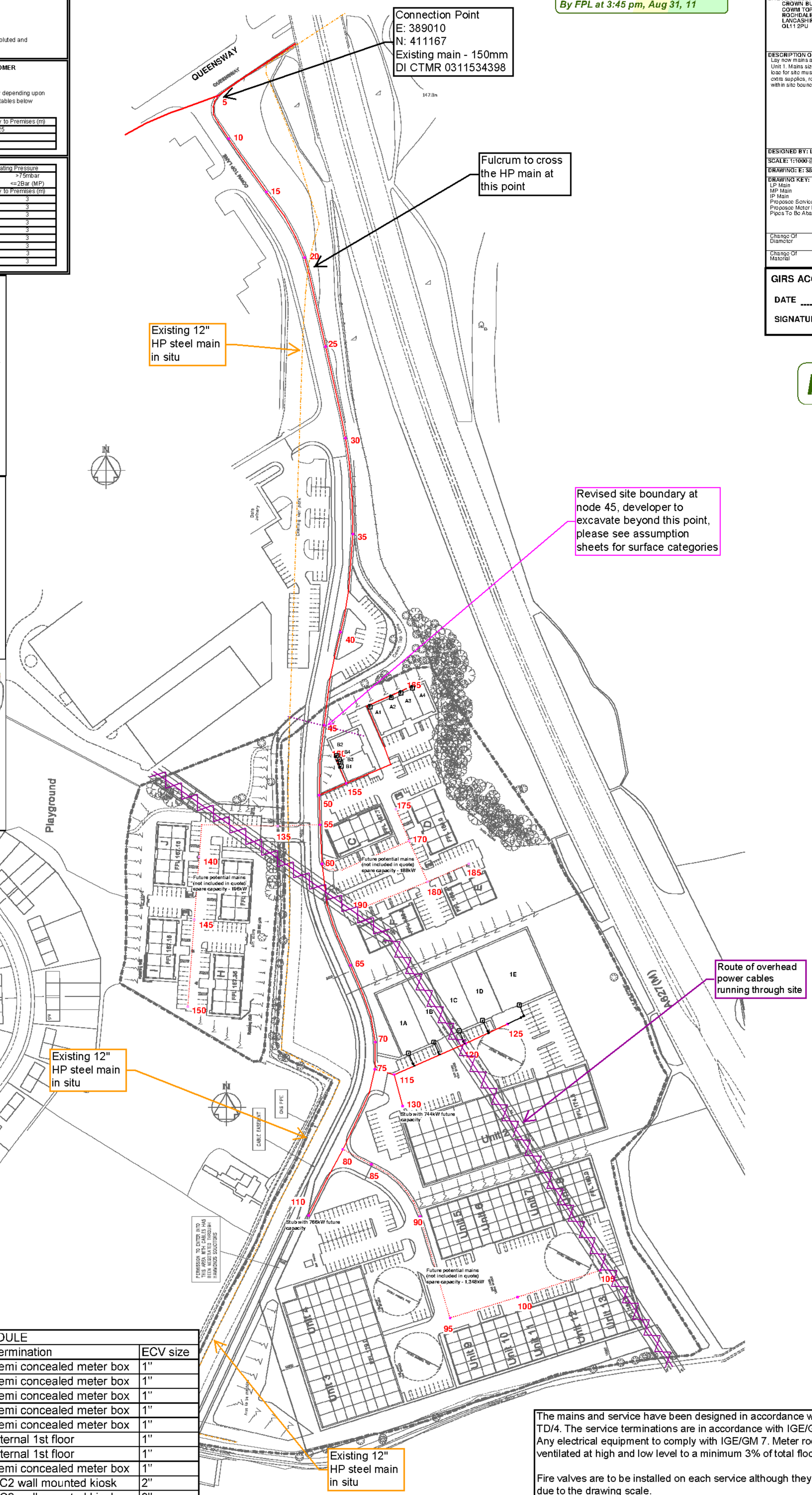

Fulcrum Pipelines
2 Europa View
Letsby Avenue
Sheffield Business Pa
Sheffield, S9 1XH 2

QUOTE REF: 9010360 (4179297)

SITE ADDRESS:
CROWN BUSINESS PARK
COWM TOP LANE
ROCHDALE
LANCASHIRE
OL11 2PU

DESCRIPTION OF WORKS:
Lay new mains and services to 13 units at Block A, B and Unit 1. Mains sized for future potential development. Total load for site must not exceed 4000kW. Variation design 4 2 extra supplies, revised site boundary, developer to excavate within site boundary.

DESIGNED BY: Lee Buttery - tel: 01709 844 431
SCALE: 1:1000 @ A1 **DATE:** 18/08/2011
DRAWING: E: 389010 N: 411167

DRAWING KEY:
LP Main
MP Main
IP Main
Proposed Service
Proposed Meter Position
Pipes To Be Abandoned
Change Of Diameter
Governor
Change Of Material
Valve

GIRS ACCREDITED DESIGNER
DATE 24-08-2011
SIGNATURE

FINAL

LOAD SCHEDULE				
Unit No.	HQ (kW)	AQ (kWh)	Termination	ECV size
A1	11	11,000	Semi concealed meter box	1"
A2	15	15,000	Semi concealed meter box	1"
A3	15	15,000	Semi concealed meter box	1"
A4	11	11,000	Semi concealed meter box	1"
B1	9	9,000	Semi concealed meter box	1"
B2	9	9,000	Internal 1st floor	1"
B3	9	9,000	Internal 1st floor	1"
B4	9	9,000	Semi concealed meter box	1"
1A	110	110,000	GC2 wall mounted kiosk	2"
1B	110	110,000	GC2 wall mounted kiosk	2"
1C	110	110,000	GC2 wall mounted kiosk	2"
1D	110	110,000	GC2 wall mounted kiosk	2"
1E	220	220,000	GC4 kiosk & concrete base	2"

The mains and service have been designed in accordance with IGE/TD/3 & IGE/TD/4. The service terminations are in accordance with IGE/GM6 & 8 and IGE/G/5. Any electrical equipment to comply with IGE/GM 7. Meter room/kiosk must be equally ventilated at high and low level to a minimum 3% of total floor area.

Fire valves are to be installed on each service although they are not clearly shown due to the drawing scale.

IMPORTANT CUSTOMER INFORMATION
All GRP kiosks are to be protected from traffic damage, this can be ensured by installing crash barriers or concrete bollards.

VERY IMPORTANT - INFORMATION FOR CUSTOMER

TRENCH DEPTH GUIDELINES

All trenches to be in accordance with N.J.U.G. guidelines

MINIMUM DEPTHS OF COVER:-

MAINS: (a) Carriageway - 750mm (b) Other ground - 600mm
SERVICES: (a) >63mm - As above (b) <=63mm - 450mm
*All pipes laid in agricultural land - 1.1m

All ducts (if used) must conform to BS4962, Yellow in colour, convoluted and perforated.

VERY IMPORTANT - INFORMATION FOR CUSTOMER

MINIMUM PROXIMITY DISTANCES

The permissible proximities to normally occupied buildings vary depending upon construction material and operating pressure show in the tables below

STEEL MAINS

Operating Pressure	Minimum Proximity to Premises (m)
LP	0.25
MP	1
IP	3

PE MAINS O.D (mm)	Material PE Grade	Maximum Operating Pressure <=75mbar (LP)	Maximum Operating Pressure >75mbar <=2Bar (MP)
		Minimum Proximity to Premises (m)	
<=140	PE80 SDR17.6	0.25	3
	PE80 SDR11	0.25	3
	PE100 SDR11	0.25	3
160 to 250	PE80 SDR17.6	1	3
	PE80 SDR11	1	3
	PE100 SDR11	1	3
315	PE80 SDR17.6	1	3
	PE80 SDR11	1	3
	PE100 SDR11	1	3

NOTE Valves with levers must fall to close	Pressure Tier	LP / MP
	Dim A Minimum Distance	2xDiameter
	Dim B Minimum Distance	300mm
	Dim H Tolerance ± 25mm	265mm
Service Valve Size	Up to 50mm	
Valve Type	SCREWED	
No. Bolts	N/A	
Bolt Size	N/A	

****REINFORCEMENTS REQUIRED - THIS WILL NOT AFFECT PHASE 1 OF WORKS****

FINAL

FULCRUM

Fulcrum Pipelines Limited
2 Europa View
Sheffield Business Park
Sheffield, S9 1XH

QUOTE REF: 9010360 VARIATION (4179297)

SITE ADDRESS:
CROWN BUSINESS PARK
COWN TOP LANE
ROCHDALE
LANCASHIRE
OL11 2PU

DESCRIPTION OF WORKS:
Lay new mains and services to 9 units at Block A, B and Unit 1. Mains sized for future potential development. Total load for site must not esceed 4000kW. Variation design 4 - 2 extra supplies, revised site boundary, developer to excavate within site boundary.

DESIGNED BY: Lee Buttery
SCALE: 1:1000 @ A1 **DATE:** 22/02/2012
DRAWING: E: 389010 N: 411167

DRAWING KEY:
LP Main
MP Main
IP Main
Proposed Service
Proposed Meter Position
Pipes To Be Abandoned
Change Of Diameter
Governor
Change Of Material
Valve

UNIT	MPRN
Unit A1	7678319105
Unit A2	7678319206
Unit A3	7678319307
Unit A4	7678319408
Unit B1	7678319509
Unit B2	7678319610
Unit B3	7678319700
Unit B4	7678319801

APPROVED
By FPL at 9:39 am, May 09, 12

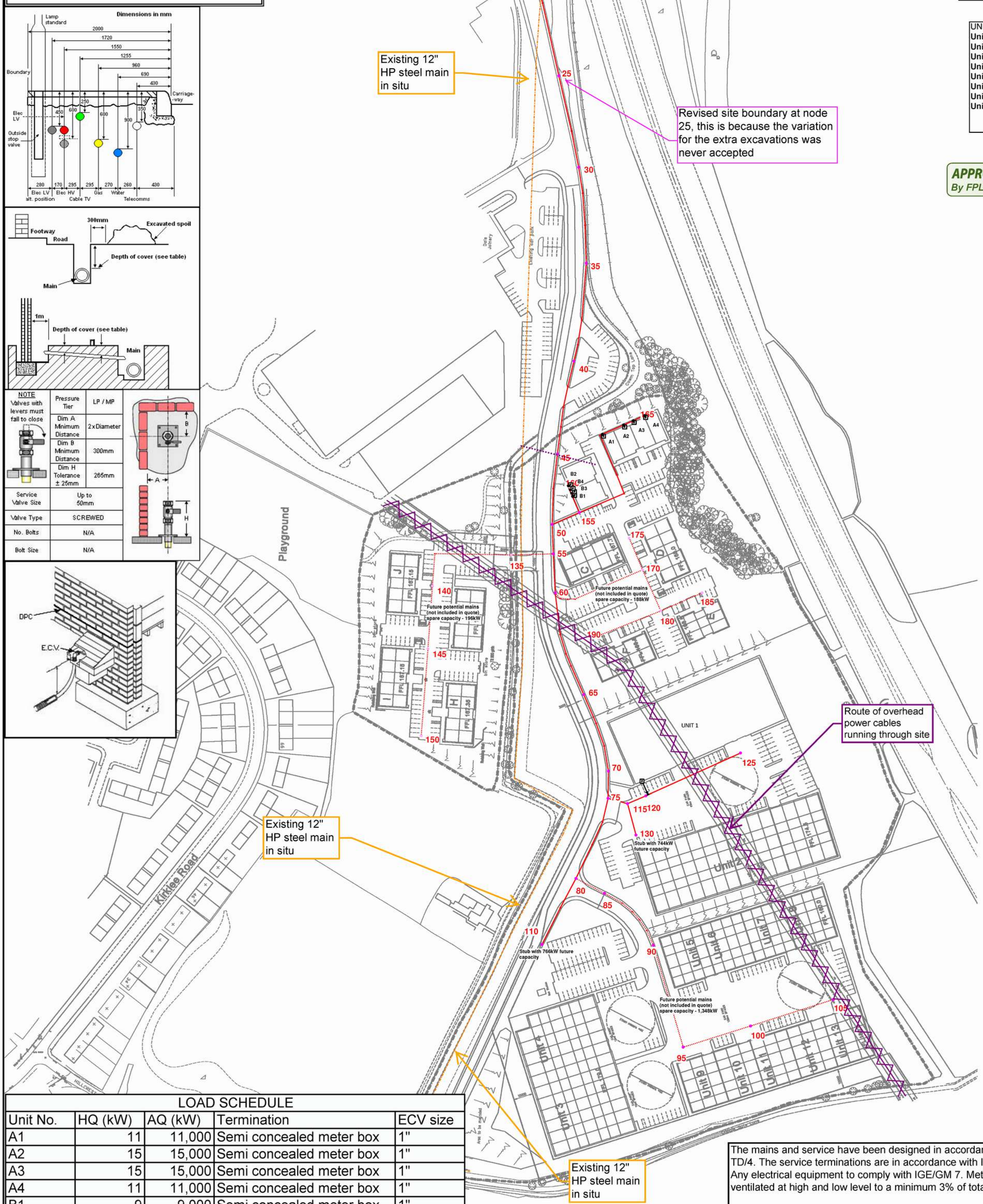

LOAD SCHEDULE				
Unit No.	HQ (kW)	AQ (kW)	Termination	ECV size
A1	11	11,000	Semi concealed meter box	1"
A2	15	15,000	Semi concealed meter box	1"
A3	15	15,000	Semi concealed meter box	1"
A4	11	11,000	Semi concealed meter box	1"
B1	9	9,000	Semi concealed meter box	1"
B2	9	9,000	Semi concealed meter box	1"
B3	9	9,000	Semi concealed meter box	1"
B4	9	9,000	Semi concealed meter box	1"
UNIT 1	660	660,000	Internal	80mm

The mains and service have been designed in accordance with IGE/TD/3 & IGE/TD/4. The service terminations are in accordance with IGE/GM6 & 8 and IGE/G/5. Any electrical equipment to comply with IGE/GM 7. Meter room/kiosk must be equally ventilated at high and low level to a minimum 3% of total floor area.

Fire valves are to be installed on each service although they are not clearly shown due to the drawing scale.

IMPORTANT CUSTOMER INFORMATION
All GRP kiosks are to be protected from traffic damage, this can be ensured by installing crash barriers or concrete bollards.

VERY IMPORTANT - INFORMATION FOR CUSTOMER

TRENCH DEPTH GUIDELINES

All trenches to be in accordance with N.J.U.G. guidelines

MINIMUM DEPTHS OF COVER:-

MAINS: (a) Carriageway - 750mm (b) Other ground - 600mm
SERVICES: (a) >63mm - As above (b) <=63mm - 450mm
*All pipes laid in agricultural land - 1.1m

All ducts (if used) must conform to BS4962, Yellow in colour, convoluted and perforated.

VERY IMPORTANT - INFORMATION FOR CUSTOMER

MINIMUM PROXIMITY DISTANCES

The permissible proximities to normally occupied buildings vary depending upon construction material and operating pressure show in the tables below

STEEL MAINS

Operating Pressure	Minimum Proximity to Premises (m)
LP	0.25
MP	1
IP	3

PE MAINS		Maximum Operating Pressure	
O.D (mm)	Material PE Grade	<=75mbar (LP)	>75mbar <=2Bar (MP)
		Minimum Proximity to Premises (m)	
<=140	PE80 SDR17.6	0.25	3
	PE80 SDR11	0.25	3
	PE100 SDR11	0.25	3
160 to 250	PE80 SDR17.6	1	3
	PE80 SDR11	1	3
	PE100 SDR11	1	3
315	PE80 SDR17.6	1	3
	PE80 SDR11	1	3
	PE100 SDR11	1	3

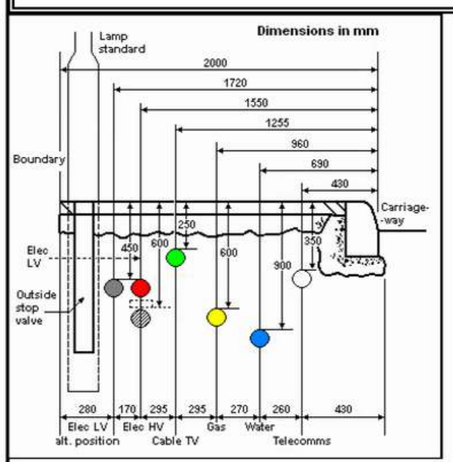

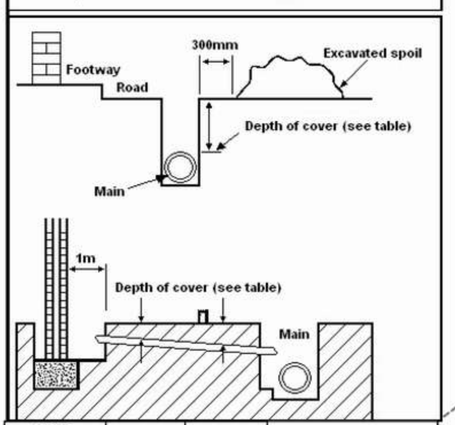

NOTE Valves with levers must fall to close	Pressure Tier	LP / MP
	Dim A Minimum Distance	2 x Diameter
	Dim B Minimum Distance	300mm
	Dim H Tolerance ± 25mm	265mm
Service Valve Size		Up to 50mm
Valve Type		SCREWED
No. Bolts		N/A
Bolt Size		N/A

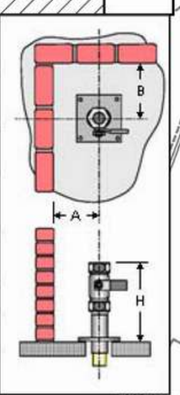

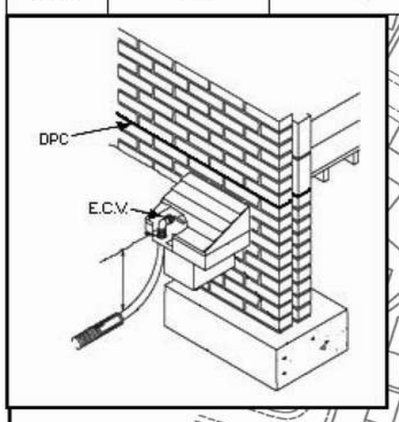

UNIT	MPRN
Unit 1	7678319902
Unit A1	7678319105
Unit A2	7678319206
Unit A3	7678319307
Unit A4	7678319408
Unit B1	7678319509
Unit B2	7678319610
Unit B3	7678319700
Unit B4	7678319801

****REINFORCEMENTS REQUIRED - THIS WILL NOT AFFECT PHASE 1 OF WORKS****

APPROVED
By Fulcrum Pipelines Ltd at 11:50 am, Jul 17, 2012

VARIATION 2 APPROVAL

FULCRUM
Fulcrum Pipelines Limited
2 Europa View
Sheffield Business Park
Sheffield, S9 1XH

QUOTE REF: 9010360 VARIATION 2 (4179297)

SITE ADDRESS:
CROWN BUSINESS PARK
COWN TOP LANE
ROCHDALE
LANCASHIRE
OL11 2PU

DESCRIPTION OF WORKS:
Lay new mains and services to 9 units at Block A, B and Unit 1. Mains sized for future potential development. Total load for site must not esceed 4000kW. Variation design 4 - 2 extra supplies, revised site boundary, developer to excavate within site boundary.

DESIGNED BY: Lee Buttery
SCALE: 1:1000 @ A1 **DATE:** 16/07/2012
DRAWING: E: 389010 N: 411167

DRAWING KEY:
LP Main
MP Main
IP Main
Proposed Service
Proposed Meter Position
Pipes To Be Abandoned
Change Of Diameter
Governor
Change Of Material
Valve

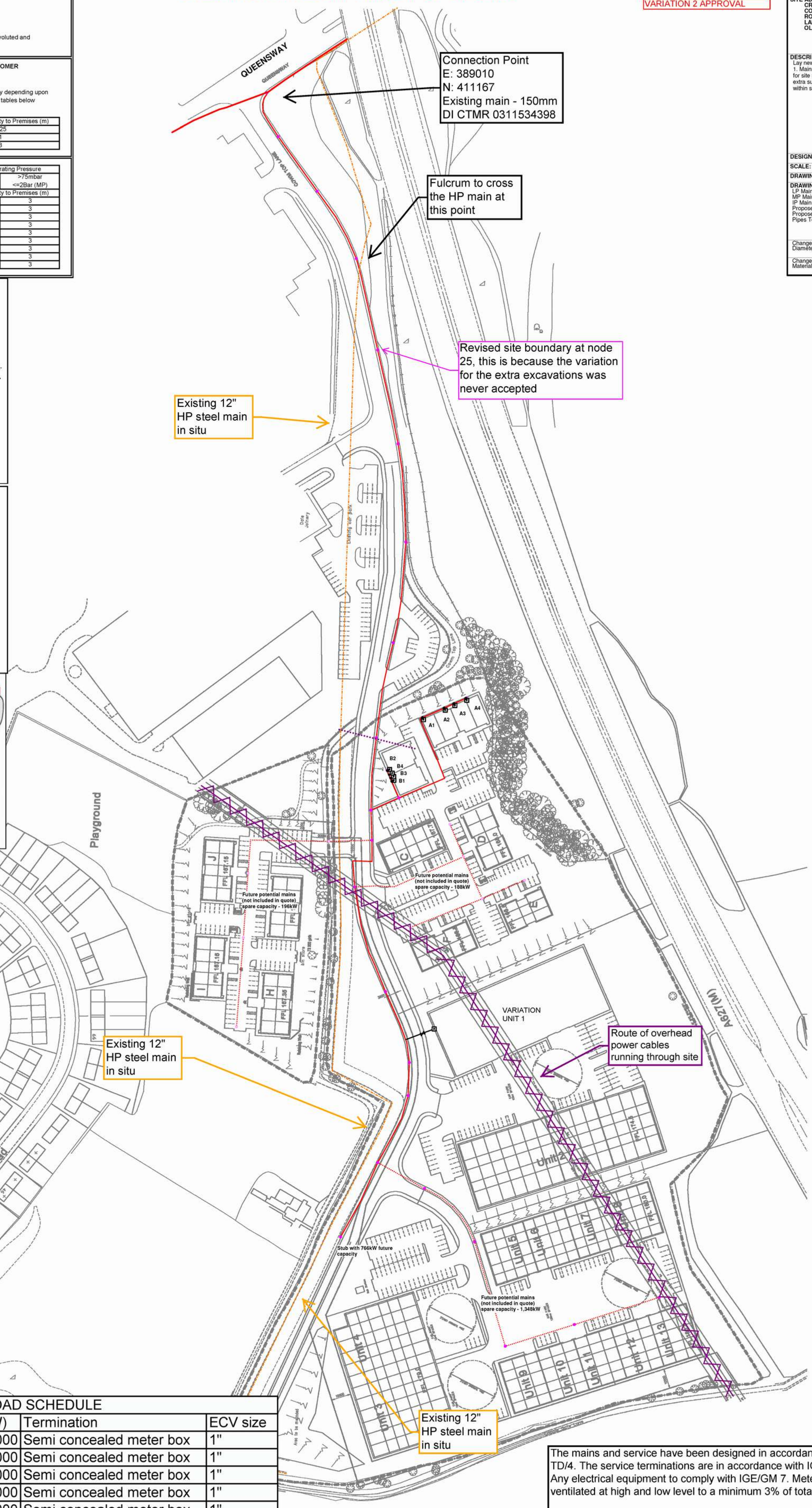

LOAD SCHEDULE				
Unit No.	HQ (kW)	AQ (kW)	Termination	ECV size
A1	11	11,000	Semi concealed meter box	1"
A2	15	15,000	Semi concealed meter box	1"
A3	15	15,000	Semi concealed meter box	1"
A4	11	11,000	Semi concealed meter box	1"
B1	9	9,000	Semi concealed meter box	1"
B2	9	9,000	Semi concealed meter box	1"
B3	9	9,000	Semi concealed meter box	1"
B4	9	9,000	Semi concealed meter box	1"
UNIT 1	660	660,000	Internal	80mm

The mains and service have been designed in accordance with IGE/TD/3 & IGE/TD/4. The service terminations are in accordance with IGE/GM6 & 8 and IGE/G/5. Any electrical equipment to comply with IGE/GM 7. Meter room/kiosk must be equally ventilated at high and low level to a minimum 3% of total floor area.

Fire valves are to be installed on each service although they are not clearly shown due to the drawing scale.

IMPORTANT CUSTOMER INFORMATION
All GRP kiosks are to be protected from traffic damage, this can be ensured by installing crash barriers or concrete bollards.

"VERY IMPORTANT - INFORMATION FOR CUSTOMER"

TRENCH DEPTH GUIDELINES

All trenches to be in accordance with IGE/TD/4 guidelines

Location of Service	Minimum Depth of Cover
Carriageway	750mm
Paved Footways	600mm
Verges	750mm
Open Fields & Agricultural Land	1100mm
Other Private Ground	600mm

All ducts (if used) must conform to BS4962, Yellow in colour, convoluted and perforated.

VERY IMPORTANT - INFORMATION FOR CUSTOMER

MINIMUM PROXIMITY DISTANCES

The permissible proximities to normally occupied buildings vary depending upon construction material and operating pressure show in the tables below

STEEL MAINS

Operating Pressure	Minimum Proximity to Premises (m)
LP	0.25
MP	1
IP	3

PE MAINS		Maximum Operating Pressure	
O.D (mm)	Material PE Grade	<=75mbar (LP)	>75mbar <=2Bar (MP)
		Minimum Proximity to Premises (m)	
<=140	PE80 SDR17.6	0.25	3
	PE80 SDR11	0.25	3
	PE100 SDR11	0.25	3
160 to 250	PE80 SDR17.6	1	3
	PE80 SDR11	1	3
	PE100 SDR11	1	3
315	PE80 SDR17.6	1	3
	PE80 SDR11	1	3
	PE100 SDR11	1	3

ALL SERVICES LAID ON THIS PROJECT COMPLY WITH THE LATEST EDITION OF IGE / TD / 4

FULCRUM

Fulcrum Pipelines Limited
2 Europa View
Sheffield Business Park
Sheffield, S9 1XH

QUOTE REF: 9010360 (4202266)

SCALE: 1:500 @ A3

DATE: 06/06/2012

SITE ADDRESS:
UNIT 2 CROWN BUSINESS PARK
COWM TOP LANE
ROCHDALE LANCASHIRE
OL11 2PU

DESIGNED BY: Ian Wilson

DESCRIPTION OF WORKS:
Lay new 90mm PE LP service to terminate with an 3" ECV within a GC5 kiosk, provided and installed by Fulcrum. Fulcrum to connect to 90mm PE LP FPL main laid under reference 4179297 (9010360). Fulcrum to excavate at the connection point and the customer to carry out remaining excavation.

DRAWING: V1

DRAWING KEY:
LP Main
MP Main
IP Main
Proposed Service
Proposed Meter Position
Pipes To Be Abandoned
Change Of Diameter
Governor
Change Of Material
Valve

This plan shows the location of those pipes owned by Scotia Gas Networks plc by virtue of being a licensed Gas Transporter (GT). Gas pipes owned by other GTs, or third parties, may also be present in this area and are not shown on this plan. Information with regard to such pipes should be obtained from the relevant owners. No warranties with regard to the accuracy of the information shown on this plan. Service pipes, valves, siphons, sub-connections, etc. are not shown but their presence should be anticipated. No liability of any kind whatsoever is accepted by Scotia Gas Networks plc or its agents, servants or sub-contractors for any error or omission contained herein. Safe digging practices, in accordance with HS(G)47, must be used to verify and establish the actual position of mains, pipes, services and other apparatus on site before any mechanical plant is used. It is your responsibility to ensure that this information is provided to all persons (whether direct labour or sub-contractors) working for you on or near gas apparatus. The information included on this plan should not be referred to beyond a period of 28 days from the date of issue.

APPROVED
By FPL at 11:57 am, Jun 25, 2012

70
75
115
120
125
130
85
90
110

90mm Service Isolation Valve

Unit 2 MPRN7676830406

Connection Point
E389104, N410650
SHQ = 500 kW
AQ = 500,000 kWh
3" ECV

Stub with 766kW future capacity

Unit 2
Unit 5
Unit 6
Unit 7
Unit 8
FFL 174.5
FFL 180.0
25m TURNING CIRCLE
CAR PARK 6219 SPACES

GIRS ACCREDITED DESIGNER
DATE 06/06/2012
SIGNATURE

VERY IMPORTANT - INFORMATION FOR CUSTOMER

TRENCH DEPTH GUIDELINES

All trenches to be in accordance with IGE/TD/4 guidelines

Location of Service	Minimum Depth of Cover
Carriageway	750mm
Paved Footways	600mm
Verges	750mm
Open Fields & Agricultural Land	1100mm
Other Private Ground	600mm

All ducts (if used) must conform to BS4962, Yellow in colour, convoluted and perforated.

VERY IMPORTANT - INFORMATION FOR CUSTOMER

MINIMUM PROXIMITY DISTANCES

The permissible proximities to normally occupied buildings vary depending upon construction material and operating pressure show in the tables below

STEEL MAINS

Operating Pressure	Minimum Proximity to Premises (m)
LP	0.25
MP	1
IP	3

PE MAINS		Maximum Operating Pressure	
O.D (mm)	Material PE Grade	<=75mbar (LP)	>75mbar <=2Bar (MP)
		Minimum Proximity to Premises (m)	
<=140	PE80 SDR17.6	0.25	3
	PE80 SDR11	0.25	3
	PE100 SDR11	0.25	3
160 to 250	PE80 SDR17.6	1	3
	PE80 SDR11	1	3
	PE100 SDR11	1	3
315	PE80 SDR17.6	1	3
	PE80 SDR11	1	3
	PE100 SDR11	1	3

ALL SERVICES LAID ON THIS PROJECT COMPLY WITH THE LATEST EDITION OF IGE / TD / 4

FULCRUM

Fulcrum Pipelines Limited
2 Europa View
Sheffield Business Park
Sheffield, S9 1XH

QUOTE REF: 9010360 2nd proj variation (4202266)

SCALE: 1:500 @ A3 | DATE: 16/07/2012

SITE ADDRESS:
UNIT 2 CROWN BUSINESS PARK
COWM TOP LANE
ROCHDALE LANCASHIRE
OL11 2PU

DESIGNED BY: Ian Wilson

DESCRIPTION OF WORKS:
Lay new 90mm PE LP service to terminate with an 3" ECV to internal position, provided and installed by Fulcrum. Fulcrum to connect to 90mm PE LP FPL main laid under reference 4179297 (9010360). Fulcrum to excavate at the connection point and the customer to carry out remaining excavation.

DRAWING: V1

DRAWING KEY:
LP Main
MP Main
IP Main
Proposed Service
Proposed Meter Position
Pipes To Be Abandoned
Change Of Diameter
Governor
Change Of Material
Valve

APPROVED
By Fulcrum Pipelines Ltd at 12:41 pm, Jul 17, 2012

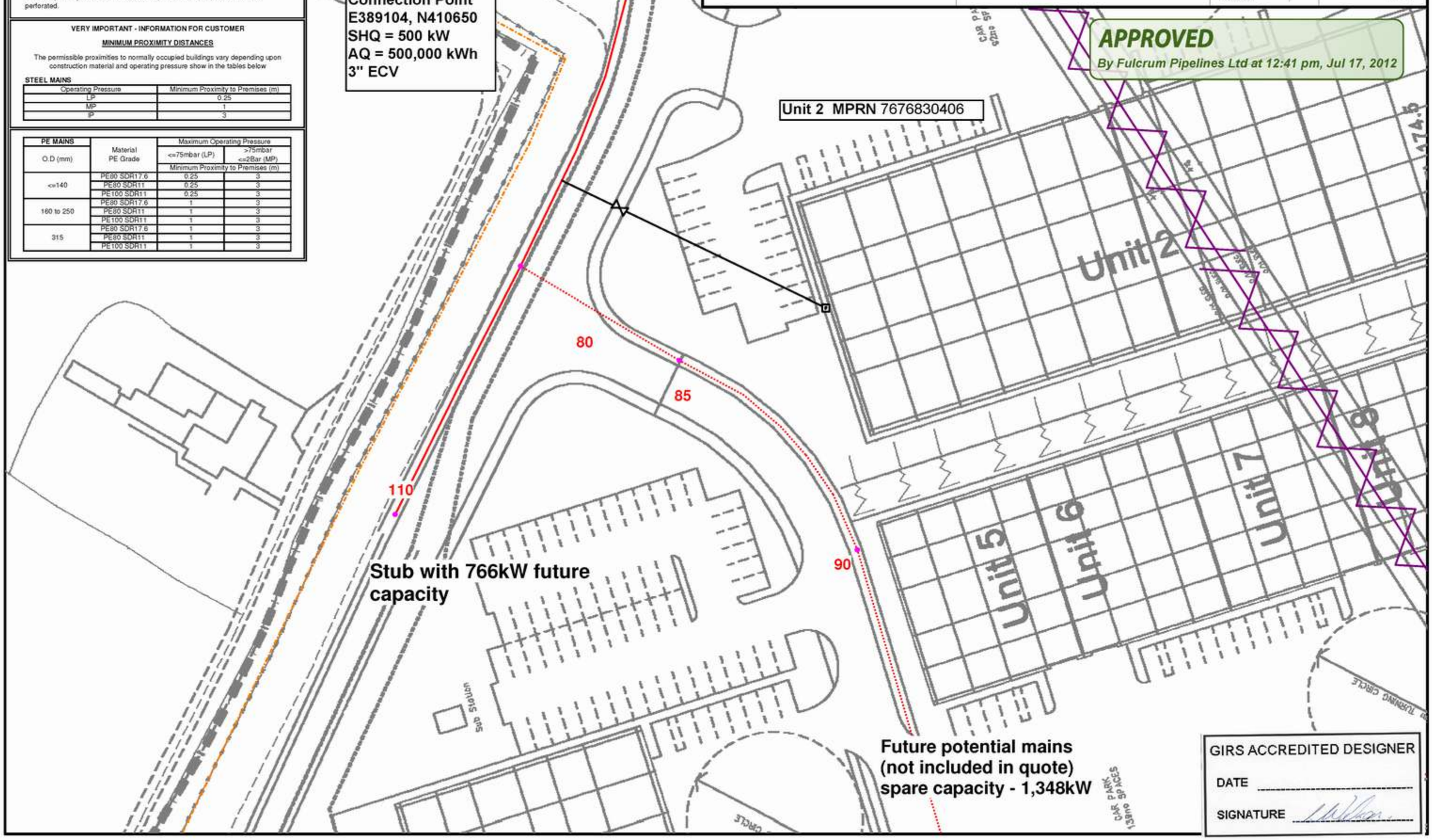

GIRS ACCREDITED DESIGNER

DATE

SIGNATURE

APPROVED

By Fulcrum Pipelines Limited at 10:08 am, Jun 24, 2015

FULCRUM

2 Europa View,
Sheffield
Business Park,
Sheffield, S9 1XH

QUOTE REF: 9010360 (5040535)

SCALE: 1:2500 @ A3 | DATE: 23/04/2015

SITE ADDRESS:
Crown Business Park
Unit 3 Cowm Top Lane
Rochdale
OL11 2PU

DESIGNED BY: Simon Parks

DESCRIPTION OF WORKS:
Lay a suitably sized LP service to a new commercial property terminatimg externally within a Fulcrum supplied and installed GC2 free standing kiosk. Fulcrum to excavate in public only, developer to excacate within the site boundary. Fulcrum to install the U16 meter.

DRAWING:

DRAWING KEY:
- Proposed LP Main
- Proposed MP Main
- Proposed IP Main
- Proposed Service
- Proposed Meter Position
- Pipes To Be Abandoned
- Change Of Diameter
- Governor
- Change Of Material
- Valve

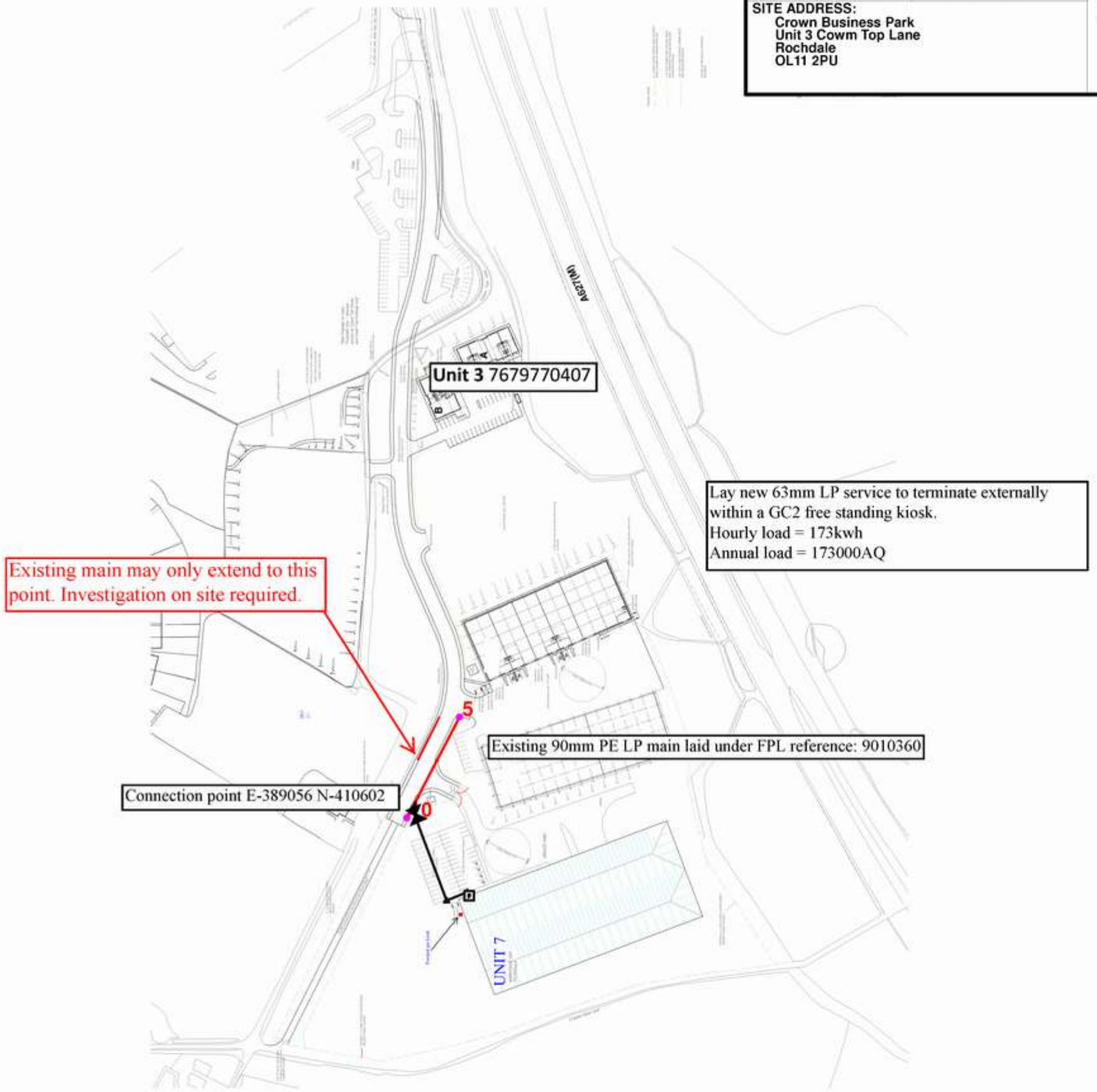

GIRS ACCREDITED DESIGNER

DATE: 11/05/2015

SIGNATURE:

FULCRUM

TRENCH DIMENSIONS FOR INSTALLATIONS

All trenches to be provided in accordance with IGE/TD/3 (Mains) and IGE/TD/9 (Services)

Location Of Service	Minimum Depth Of Cover
Carriageways	750mm
Paved Footways	600mm
Verges	750mm
Open Fields & Agricultural Land	1100mm
Other Private Ground	600mm

All trenching (if used) are in conformity to IGE/HSE3. Be Follow in colour, conducted and performed

MINIMUM PROXIMITY DISTANCES FOR PIPELINE INSTALLATIONS

The permitted proximities to normally occupied buildings vary depending on the pipe material and operating pressures shown in the table below

All proximities are provided in accordance with IGE/TD/3 (Mains) and IGE/TD/9 (Services)

PE Mains - IGE/TD/3 Edition 5

Type Of Main	Diameter Of Main (mm)	Minimum Building Proximity Distance (Metres)			
		<=75mbar	>75 mbar <=2 bar	>2 bar <=6.5 bar	>6.5 bar <=7 bar
PE non-inserted	Up to 125mm	0.25	1	4	8
	125mm to 355mm	1	2	4	5
	355mm to 500mm	1	2	4	8
	500mm to 610mm	1	5	11	15

Steel Mains - IGE/TD/3 Edition 5

Type Of Main	Wall Thickness Of Main (mm)	Minimum Building Proximity Distance (Metres)			
		<=75mbar	>75 mbar <=2 bar	>2 bar <= 7 bar	>7 bar <= 16 bar
Steel	<= 6.5	0.25	1	3	15
	6.5< t <= 11.91	0.25	1	3	6
	11.91 < t	0.25	1	3	3

PE Services - IGE/TD/4 Edition 4

Size (mm)	Minimum Building Proximity Distance (Metres)		
	<= 75mbar	>75mbar <=2 bar	>2 bar
25mm to 63mm	0.25	1	Refer to G.D.S / I.G.T Approval
90mm to 355mm	1	2	Refer to G.D.S / I.G.T Approval
355mm	1	2	Refer to G.D.S / I.G.T Approval
355mm to 450mm	1	4	Refer to G.D.S / I.G.T Approval
>450mm	1	5	Refer to G.D.S / I.G.T Approval

For all steel services please seek advice or refer to IGE/TD/4 Edition 4

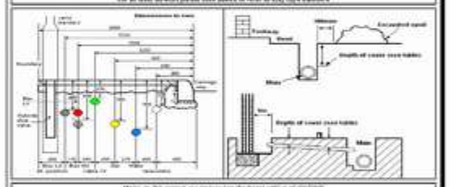

Mains on this project are designed to the latest edition of IGE/TD/3

Services on this project are designed to the latest edition of IGE/TD/4

All low Domestic Services will be installed with a service isolation valve

Manifold systems on this project are designed to the latest edition of IGE/D/5

LIS Low pressure meters are designed and installed to comply with IGE/GS/1 - 3

LIS Medium pressure meters are designed and installed to comply with IGE/GS/1 - 3

LIS meters in general are designed and installed to the latest Editions of IGE/GM/8 - IGE/GM/7 - IGE/GM/8

Ventilation and Hazardous area classifications for meter rooms and enclosures are in accordance with IGE/GM/8 - IGE/GM/7 - IGE/GM/8 - IGE/D/5

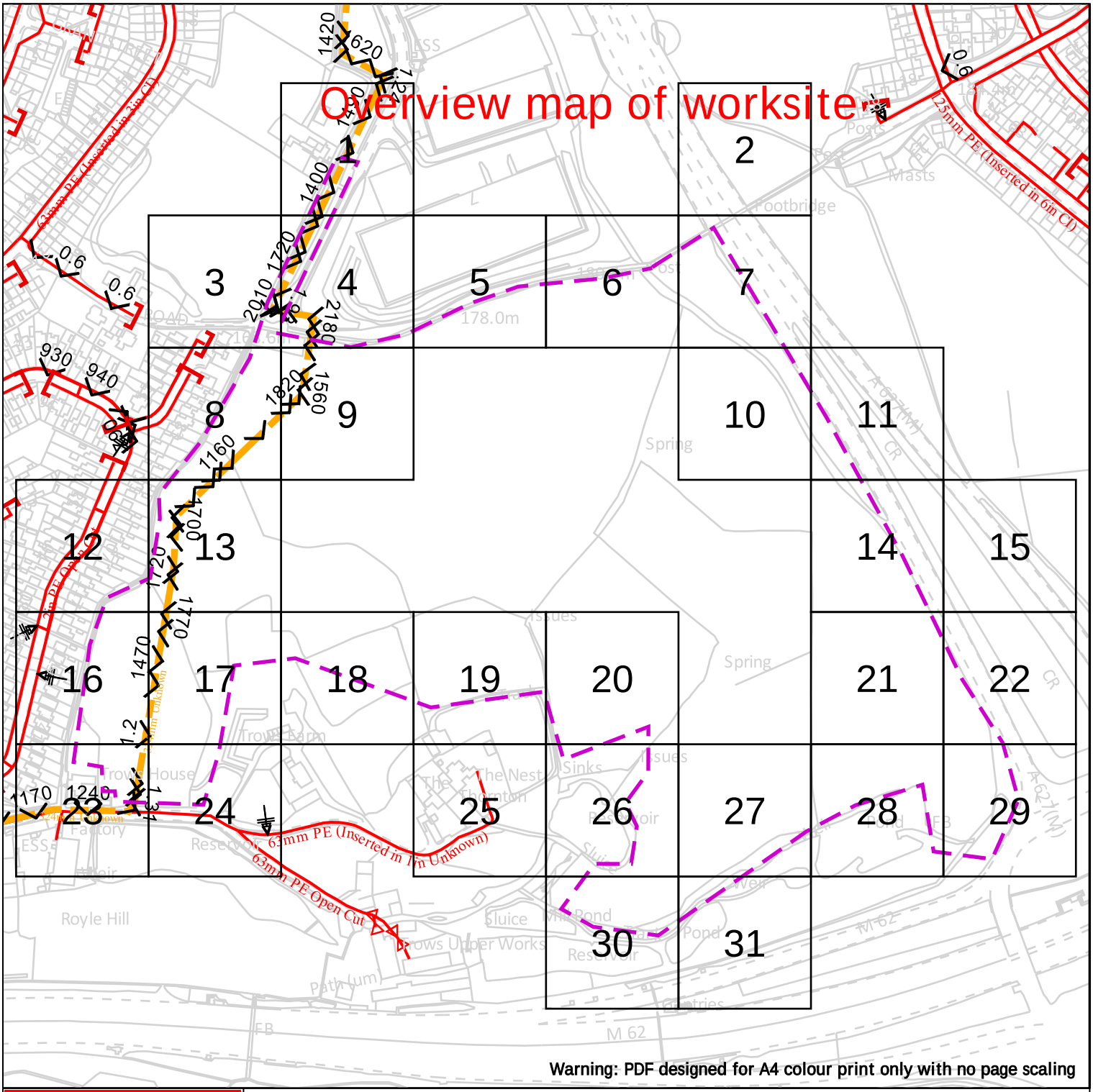

Warning: PDF designed for A4 colour print only with no page scaling

WARNING! This area contains Gas Mains Operating at High Pressure (in excess of 7 bar) and/or Intermediate Pressure (between 2 and 7 bar). Before excavating in the area contact the Plant Protection team on 0800 688 588 or plantprotection@cadentgas.com

Cadent
Your Gas Network

Dig Sites

Area:

Line:

LP Mains
MP Mains
IP Mains
LHP Mains

Valve
Depth of cover
Syphon

Diameter Change
Material Change
Out of Standard Service

Where an out-of-standard service is present please contact plant protection 0800 688 588 for further information.

Out-of-standard service symbology may be used to indicate one or more of the following:

- Identification of shallow services
- Identification of dual services
- Recording of non-perpendicular services

A perpendicular service/connection is laid in a straight line from the entry point at the property to the connection at the main – this includes a pipe that has a perpendicular connection and is not straight but does not deviate more than 1m off centre line.

Date Requested: 01/07/2024
Job Reference: 33912718
Site Location: 389199 410199
Requested by: Miss Lauren Wenham

Your Scheme/Reference: STV5936

View extent: 100m, 100m

Scale: 1:4100 (When plotted at A4)

IMPORTANT NOTICES

This plan shows these pipes owned by Cadent Gas Limited in its role as a Licensed Gas Transporter (GT). Gas pipes owned by other GT's or otherwise privately owned may be present in this area. Information with regards to such pipes should be obtained from the relevant owners. The information shown on this plan is given without warranty, the accuracy thereof cannot be guaranteed. Service pipes, valves, syphons, stub connections etc. are not shown but their presence should be anticipated. No liability of any kind whatsoever is accepted by Cadent Gas Limited or their agents, servants or contractors for any errors or omission. Safe digging practices, in accordance with HS(G)47, must be used to verify and establish the actual position of mains, pipes, services and other apparatus on site before any mechanical plant is used. It is your responsibility to ensure that this information is provided to all persons (either direct labour or contractors) working for you on or near gas apparatus. The information included on this plan should not be referred to beyond a period of 28 days from the date of issue.

In case of emergency call - 0800 111 999

Crown Copyright © - This plan is reproduced from or based on the OS map by Cadent Gas Limited, with the sanction of the controller of HM Stationary Office. Crown Copyright Reserved. Ordnance Survey Licence number 100024886

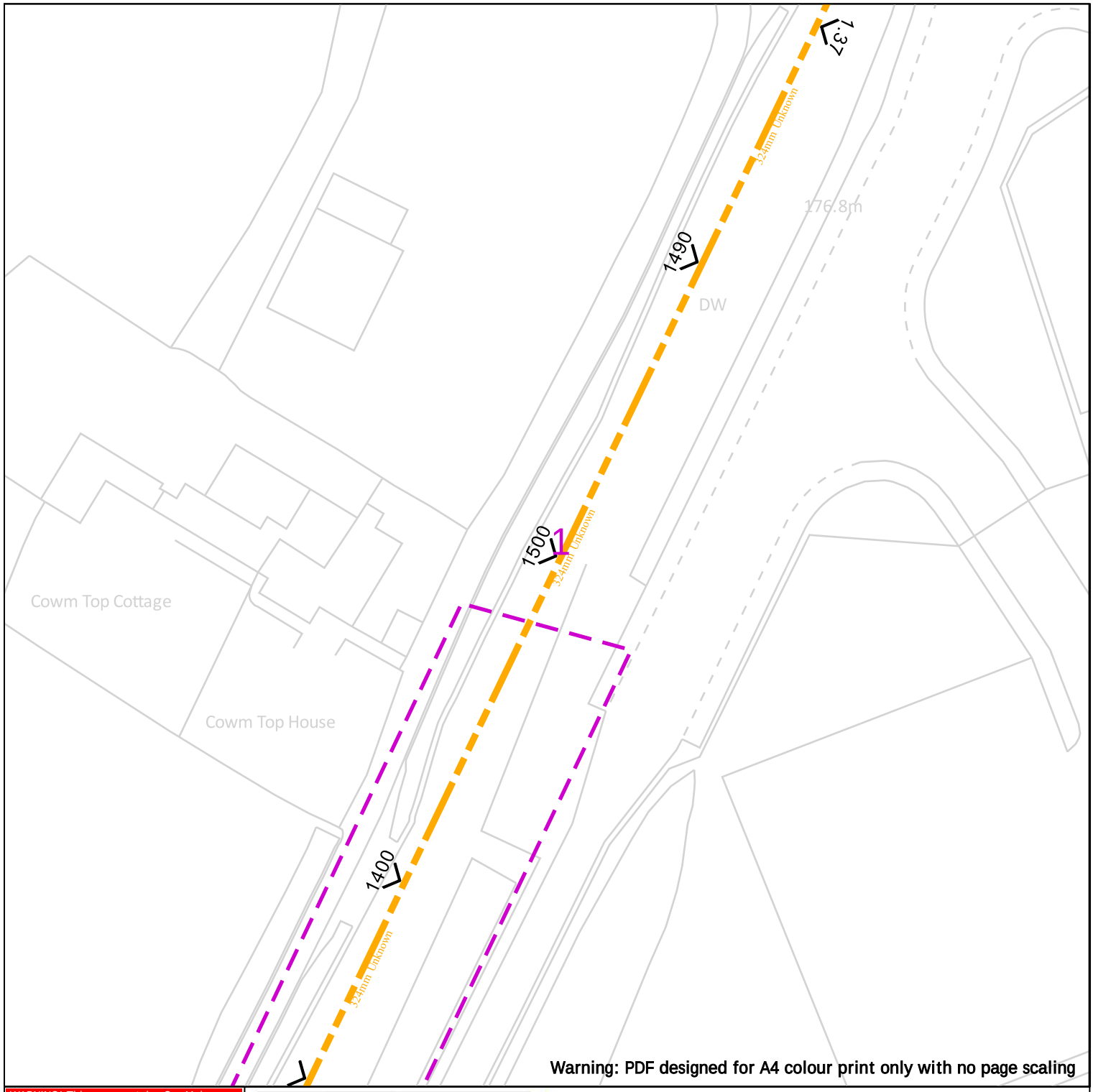

Warning: PDF designed for A4 colour print only with no page scaling

WARNING! This area contains Gas Mains Operating at High Pressure (in excess of 7 bar) and/or Intermediate Pressure (between 2 and 7 bar). Before excavating in the area contact the Plant Protection team on 0800 688 588 or plantprotection@cadentgas.com

Cadent
Your Gas Network

25m

Dig Sites

Area:

Line:

LP Mains
MP Mains
IP Mains
LHP Mains

Valve
Depth of cover
Syphon

Diameter Change
Material Change
Out of Standard Service

Where an out-of-standard service is present please contact plant protection 0800 688 588 for further information.

Out-of-standard service symbology may be used to indicate one or more of the following:

- Identification of shallow services
- Identification of dual services
- Recording of non-perpendicular services

A perpendicular service/connection is laid in a straight line from the entry point at the property to the connection at the main – this includes a pipe that has a perpendicular connection and is not straight but does not deviate more than 1m off centre line.

Date Requested: 01/07/2024
Job Reference: 33912718
Site Location: 389199 410199
Requested by: Miss Lauren Wenham

Your Scheme/Reference: STV5936

View extent: 100m, 100m

Scale: 1:500 (When plotted at A4)

IMPORTANT NOTICES

This plan shows these pipes owned by Cadent Gas Limited in its role as a Licensed Gas Transporter (GT). Gas pipes owned by other GT's or otherwise privately owned may be present in this area. Information with regards to such pipes should be obtained from the relevant owners. The information shown on this plan is given without warranty, the accuracy thereof cannot be guaranteed. Service pipes, valves, syphons, stub connections etc. are not shown but their presence should be anticipated. No liability of any kind whatsoever is accepted by Cadent Gas Limited or their agents, servants or contractors for any errors or omission. Safe digging practices, in accordance with HS(G)47, must be used to verify and establish the actual position of mains, pipes, services and other apparatus on site before any mechanical plant is used. It is your responsibility to ensure that this information is provided to all persons (either direct labour or contractors) working for you on or near gas apparatus. The information included on this plan should not be referred to beyond a period of 28 days from the date of issue.

In case of emergency call - 0800 111 999

Crown Copyright © - This plan is reproduced from or based on the OS map by Cadent Gas Limited, with the sanction of the controller of HM Stationary Office. Crown Copyright Reserved. Ordnance Survey Licence number 100024886



Warning: PDF designed for A4 colour print only with no page scaling

WARNING! This area contains Gas Mains Operating at High Pressure (in excess of 7 bar) and/or Intermediate Pressure (between 2 and 7 bar). Before excavating in the area contact the Plant Protection team on 0800 688 588 or plantprotection@cadentgas.com

Cadent
Your Gas Network

25m

Dig Sites Area: Line:

LP Mains
MP Mains
IP Mains
LHP Mains

Valve
Depth of cover
Syphon

Diameter Change
Material Change
Out of Standard Service

Where an out-of-standard service is present please contact plant protection 0800 688 588 for further information.

Out-of-standard service symbology may be used to indicate one or more of the following:

- Identification of shallow services
- Identification of dual services
- Recording of non-perpendicular services

A perpendicular service/connection is laid in a straight line from the entry point at the property to the connection at the main – this includes a pipe that has a perpendicular connection and is not straight but does not deviate more than 1m off centre line.

Date Requested: 01/07/2024
Job Reference: 33912718
Site Location: 389199 410199
Requested by: Miss Lauren Wenham

Your Scheme/Reference: STV5936

View extent: 100m, 100m

Scale: 1:500 (When plotted at A4)

IMPORTANT NOTICES

This plan shows these pipes owned by Cadent Gas Limited in its role as a Licensed Gas Transporter (GT). Gas pipes owned by other GT's or otherwise privately owned may be present in this area. Information with regards to such pipes should be obtained from the relevant owners. The information shown on this plan is given without warranty, the accuracy thereof cannot be guaranteed. Service pipes, valves, syphons, stub connections etc. are not shown but their presence should be anticipated. No liability of any kind whatsoever is accepted by Cadent Gas Limited or their agents, servants or contractors for any errors or omission. Safe digging practices, in accordance with HS(G)47, must be used to verify and establish the actual position of mains, pipes, services and other apparatus on site before any mechanical plant is used. It is your responsibility to ensure that this information is provided to all persons (either direct labour or contractors) working for you on or near gas apparatus. The information included on this plan should not be referred to beyond a period of 28 days from the date of issue.

In case of emergency call - 0800 111 999

Crown Copyright © - This plan is reproduced from or based on the OS map by Cadent Gas Limited, with the sanction of the controller of HM Stationary Office. Crown Copyright Reserved. Ordnance Survey Licence number 100024886

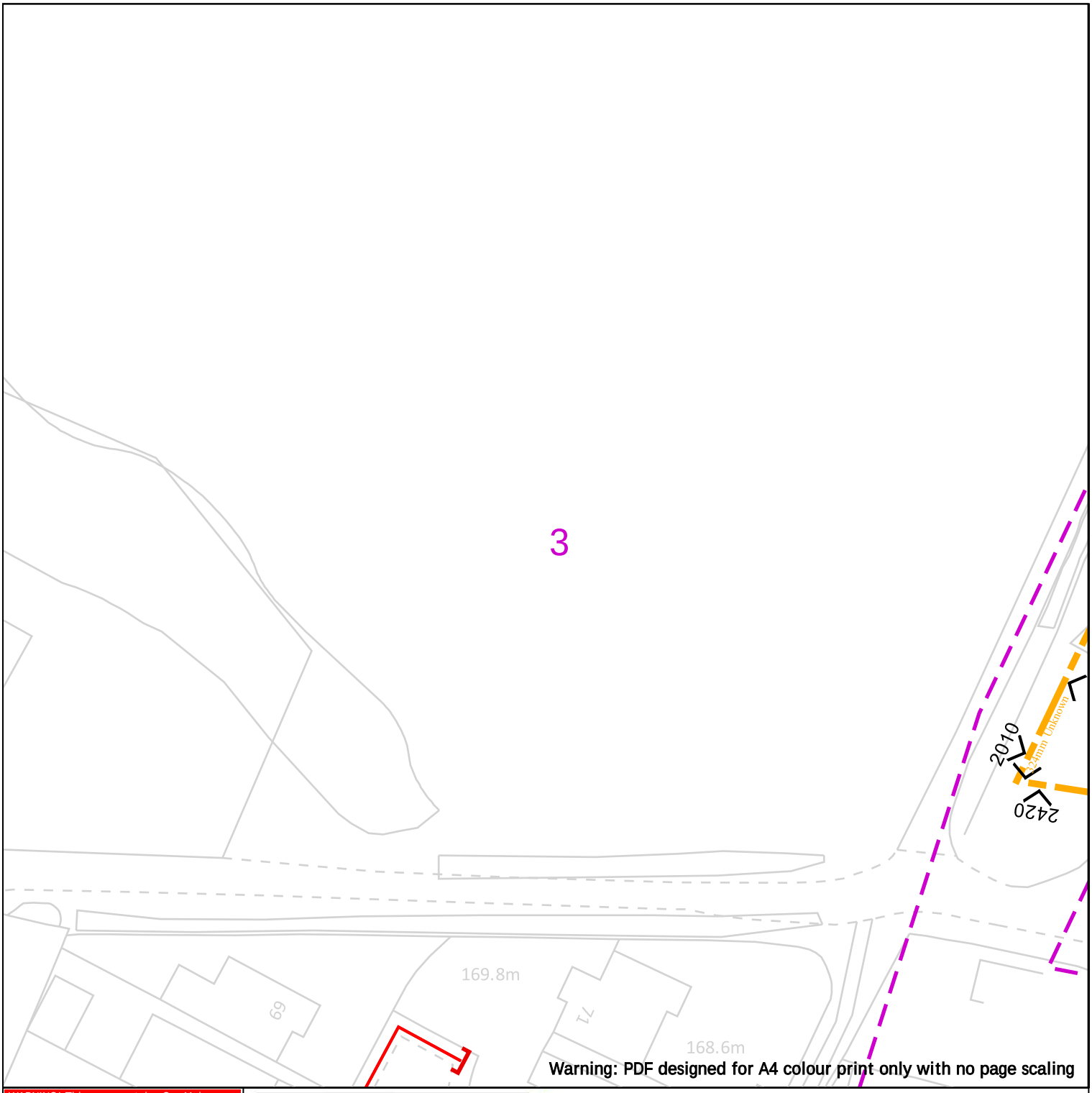

Warning: PDF designed for A4 colour print only with no page scaling

WARNING! This area contains Gas Mains Operating at High Pressure (in excess of 7 bar) and/or Intermediate Pressure (between 2 and 7 bar). Before excavating in the area contact the Plant Protection team on 0800 688 588 or plantprotection@cadentgas.com

Cadent
Your Gas Network

25m

Dig Sites Area: Line:

LP Mains
MP Mains
IP Mains
LHP Mains

Valve
Depth of cover
Syphon

Diameter Change
Material Change
Out of Standard Service

Where an out-of-standard service is present please contact plant protection 0800 688 588 for further information.

Out-of-standard service symbology may be used to indicate one or more of the following:

- Identification of shallow services
- Identification of dual services
- Recording of non-perpendicular services

A perpendicular service/connection is laid in a straight line from the entry point at the property to the connection at the main – this includes a pipe that has a perpendicular connection and is not straight but does not deviate more than 1m off centre line.

Date Requested: 01/07/2024
Job Reference: 33912718
Site Location: 389199 410199
Requested by: Miss Lauren Wenham

Your Scheme/Reference: STV5936

View extent: 100m, 100m

Scale: 1:500 (When plotted at A4)

IMPORTANT NOTICES

This plan shows these pipes owned by Cadent Gas Limited in its role as a Licensed Gas Transporter (GT). Gas pipes owned by other GT's or otherwise privately owned may be present in this area. Information with regards to such pipes should be obtained from the relevant owners. The information shown on this plan is given without warranty, the accuracy thereof cannot be guaranteed. Service pipes, valves, syphons, stub connections etc. are not shown but their presence should be anticipated. No liability of any kind whatsoever is accepted by Cadent Gas Limited or their agents, servants or contractors for any errors or omission. Safe digging practices, in accordance with HS(G)47, must be used to verify and establish the actual position of mains, pipes, services and other apparatus on site before any mechanical plant is used. It is your responsibility to ensure that this information is provided to all persons (either direct labour or contractors) working for you on or near gas apparatus. The information included on this plan should not be referred to beyond a period of 28 days from the date of issue.

In case of emergency call - 0800 111 999

Crown Copyright © - This plan is reproduced from or based on the OS map by Cadent Gas Limited, with the sanction of the controller of HM Stationary Office. Crown Copyright Reserved. Ordnance Survey Licence number 100024886

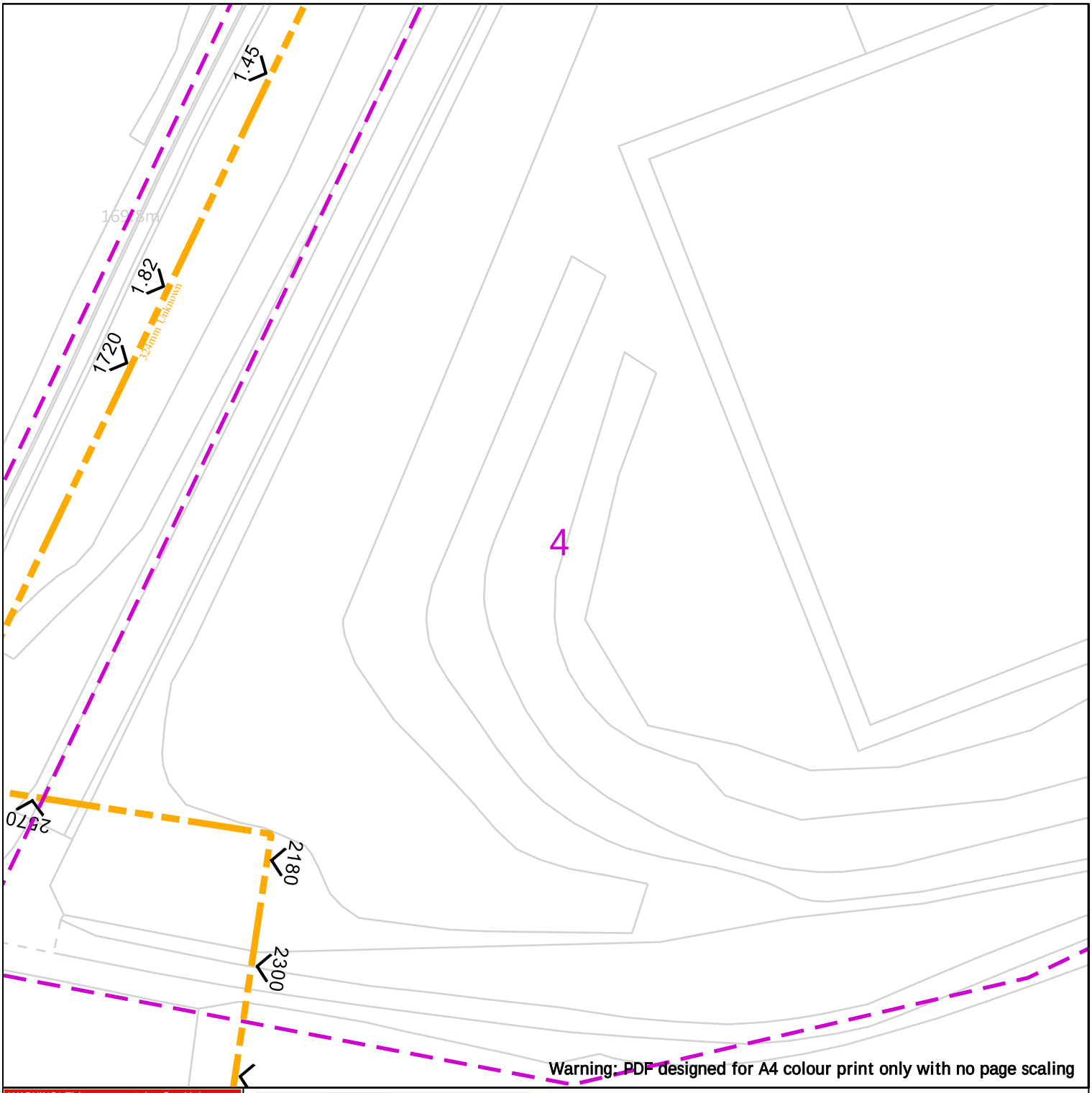

Warning: PDF designed for A4 colour print only with no page scaling

WARNING! This area contains Gas Mains Operating at High Pressure (in excess of 7 bar) and/or Intermediate Pressure (between 2 and 7 bar). Before excavating in the area contact the Plant Protection team on 0800 688 588 or plantprotection@cadentgas.com

25m

Dig Sites

Area:

Line:

LP Mains
MP Mains
IP Mains
LHP Mains

Valve
Depth of cover
Syphon

Diameter Change
Material Change
Out of Standard Service

Where an out-of-standard service is present please contact plant protection 0800 688 588 for further information.

Out-of-standard service symbology may be used to indicate one or more of the following:

- Identification of shallow services
- Identification of dual services
- Recording of non-perpendicular services

A perpendicular service/connection is laid in a straight line from the entry point at the property to the connection at the main – this includes a pipe that has a perpendicular connection and is not straight but does not deviate more than 1m off centre line.

Cadent
Your Gas Network

Date Requested: 01/07/2024
Job Reference: 33912718
Site Location: 389199 410199
Requested by: Miss Lauren Wenham

Your Scheme/Reference: STV5936

View extent: 100m, 100m

Scale: 1:500 (When plotted at A4)

IMPORTANT NOTICES

This plan shows these pipes owned by Cadent Gas Limited in its role as a Licensed Gas Transporter (GT). Gas pipes owned by other GT's or otherwise privately owned may be present in this area. Information with regards to such pipes should be obtained from the relevant owners. The information shown on this plan is given without warranty, the accuracy thereof cannot be guaranteed. Service pipes, valves, syphons, stub connections etc. are not shown but their presence should be anticipated. No liability of any kind whatsoever is accepted by Cadent Gas Limited or their agents, servants or contractors for any errors or omission. Safe digging practices, in accordance with HS(G)47, must be used to verify and establish the actual position of mains, pipes, services and other apparatus on site before any mechanical plant is used. It is your responsibility to ensure that this information is provided to all persons (either direct labour or contractors) working for you on or near gas apparatus. The information included on this plan should not be referred to beyond a period of 28 days from the date of issue.

In case of emergency call - 0800 111 999

Crown Copyright © - This plan is reproduced from or based on the OS map by Cadent Gas Limited, with the sanction of the controller of HM Stationary Office. Crown Copyright Reserved. Ordnance Survey Licence number 100024886

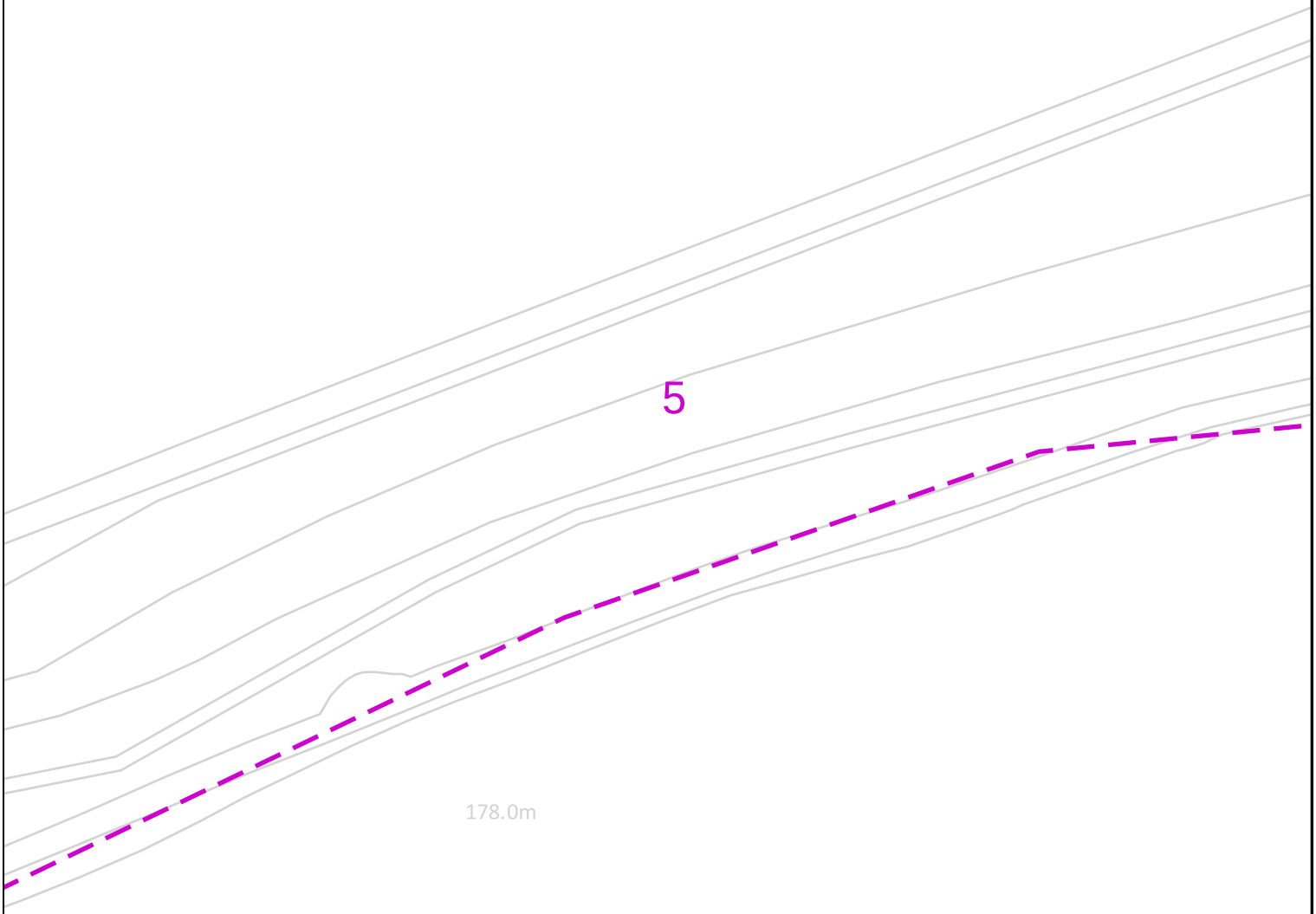

Warning: PDF designed for A4 colour print only with no page scaling

WARNING! This area contains Gas Mains Operating at High Pressure (in excess of 7 bar) and/or Intermediate Pressure (between 2 and 7 bar). Before excavating in the area contact the Plant Protection team on 0800 688 588 or plantprotection@cadentgas.com

Cadent
Your Gas Network

25m

Dig Sites Area: Line:

LP Mains
MP Mains
IP Mains
LHP Mains

Valve
Depth of cover
Syphon

Diameter Change
Material Change
Out of Standard Service

Where an out-of-standard service is present please contact plant protection 0800 688 588 for further information.

Out-of-standard service symbology may be used to indicate one or more of the following:

- Identification of shallow services
- Identification of dual services
- Recording of non-perpendicular services

A perpendicular service/connection is laid in a straight line from the entry point at the property to the connection at the main – this includes a pipe that has a perpendicular connection and is not straight but does not deviate more than 1m off centre line.

Date Requested: 01/07/2024
Job Reference: 33912718
Site Location: 389199 410199
Requested by: Miss Lauren Wenham

Your Scheme/Reference: STV5936

View extent: 100m, 100m

Scale: 1:500 (When plotted at A4)

IMPORTANT NOTICES

This plan shows these pipes owned by Cadent Gas Limited in its role as a Licensed Gas Transporter (GT). Gas pipes owned by other GT's or otherwise privately owned may be present in this area. Information with regards to such pipes should be obtained from the relevant owners. The information shown on this plan is given without warranty, the accuracy thereof cannot be guaranteed. Service pipes, valves, syphons, stub connections etc. are not shown but their presence should be anticipated. No liability of any kind whatsoever is accepted by Cadent Gas Limited or their agents, servants or contractors for any errors or omission. Safe digging practices, in accordance with HS(G)47, must be used to verify and establish the actual position of mains, pipes, services and other apparatus on site before any mechanical plant is used. It is your responsibility to ensure that this information is provided to all persons (either direct labour or contractors) working for you on or near gas apparatus. The information included on this plan should not be referred to beyond a period of 28 days from the date of issue.

In case of emergency call - 0800 111 999

Crown Copyright © - This plan is reproduced from or based on the OS map by Cadent Gas Limited, with the sanction of the controller of HM Stationary Office. Crown Copyright Reserved. Ordnance Survey Licence number 100024886



Warning: PDF designed for A4 colour print only with no page scaling

WARNING! This area contains Gas Mains Operating at High Pressure (in excess of 7 bar) and/or Intermediate Pressure (between 2 and 7 bar). Before excavating in the area contact the Plant Protection team on 0800 688 588 or plantprotection@cadentgas.com

Cadent
Your Gas Network

25m

Dig Sites Area: Line:

LP Mains
MP Mains
IP Mains
LHP Mains

Valve
Depth of cover
Syphon

Diameter Change
Material Change
Out of Standard Service

Where an out-of-standard service is present please contact plant protection 0800 688 588 for further information.

Out-of-standard service symbology may be used to indicate one or more of the following:

- Identification of shallow services
- Identification of dual services
- Recording of non-perpendicular services

A perpendicular service/connection is laid in a straight line from the entry point at the property to the connection at the main – this includes a pipe that has a perpendicular connection and is not straight but does not deviate more than 1m off centre line.

Date Requested: 01/07/2024
Job Reference: 33912718
Site Location: 389199 410199
Requested by: Miss Lauren Wenham

Your Scheme/Reference: STV5936

View extent: 100m, 100m

Scale: 1:500 (When plotted at A4)

IMPORTANT NOTICES

This plan shows these pipes owned by Cadent Gas Limited in its role as a Licensed Gas Transporter (GT). Gas pipes owned by other GT's or otherwise privately owned may be present in this area. Information with regards to such pipes should be obtained from the relevant owners. The information shown on this plan is given without warranty, the accuracy thereof cannot be guaranteed. Service pipes, valves, syphons, stub connections etc. are not shown but their presence should be anticipated. No liability of any kind whatsoever is accepted by Cadent Gas Limited or their agents, servants or contractors for any errors or omission. Safe digging practices, in accordance with HS(G)47, must be used to verify and establish the actual position of mains, pipes, services and other apparatus on site before any mechanical plant is used. It is your responsibility to ensure that this information is provided to all persons (either direct labour or contractors) working for you on or near gas apparatus. The information included on this plan should not be referred to beyond a period of 28 days from the date of issue.

In case of emergency call - 0800 111 999

Crown Copyright © - This plan is reproduced from or based on the OS map by Cadent Gas Limited, with the sanction of the controller of HM Stationary Office. Crown Copyright Reserved. Ordnance Survey Licence number 100024886

Warning: PDF designed for A4 colour print only with no page scaling

WARNING! This area contains Gas Mains Operating at High Pressure (in excess of 7 bar) and/or Intermediate Pressure (between 2 and 7 bar). Before excavating in the area contact the Plant Protection team on 0800 688 588 or plantprotection@cadentgas.com

Cadent
Your Gas Network

25m

Dig Sites Area: Line:

LP Mains
MP Mains
IP Mains
LHP Mains

Valve
Depth of cover
Syphon

Diameter Change
Material Change
Out of Standard Service

Where an out-of-standard service is present please contact plant protection 0800 688 588 for further information.

Out-of-standard service symbology may be used to indicate one or more of the following:

- Identification of shallow services
- Identification of dual services
- Recording of non-perpendicular services

A perpendicular service/connection is laid in a straight line from the entry point at the property to the connection at the main – this includes a pipe that has a perpendicular connection and is not straight but does not deviate more than 1m off centre line.

Date Requested: 01/07/2024
Job Reference: 33912718
Site Location: 389199 410199
Requested by: Miss Lauren Wenham

Your Scheme/Reference: STV5936

View extent: 100m, 100m

Scale: 1:500 (When plotted at A4)

IMPORTANT NOTICES

This plan shows these pipes owned by Cadent Gas Limited in its role as a Licensed Gas Transporter (GT). Gas pipes owned by other GT's or otherwise privately owned may be present in this area. Information with regards to such pipes should be obtained from the relevant owners. The information shown on this plan is given without warranty, the accuracy thereof cannot be guaranteed. Service pipes, valves, syphons, stub connections etc. are not shown but their presence should be anticipated. No liability of any kind whatsoever is accepted by Cadent Gas Limited or their agents, servants or contractors for any errors or omission. Safe digging practices, in accordance with HS(G)47, must be used to verify and establish the actual position of mains, pipes, services and other apparatus on site before any mechanical plant is used. It is your responsibility to ensure that this information is provided to all persons (either direct labour or contractors) working for you on or near gas apparatus. The information included on this plan should not be referred to beyond a period of 28 days from the date of issue.

In case of emergency call - 0800 111 999

Crown Copyright © - This plan is reproduced from or based on the OS map by Cadent Gas Limited, with the sanction of the controller of HM Stationary Office. Crown Copyright Reserved. Ordnance Survey Licence number 100024886

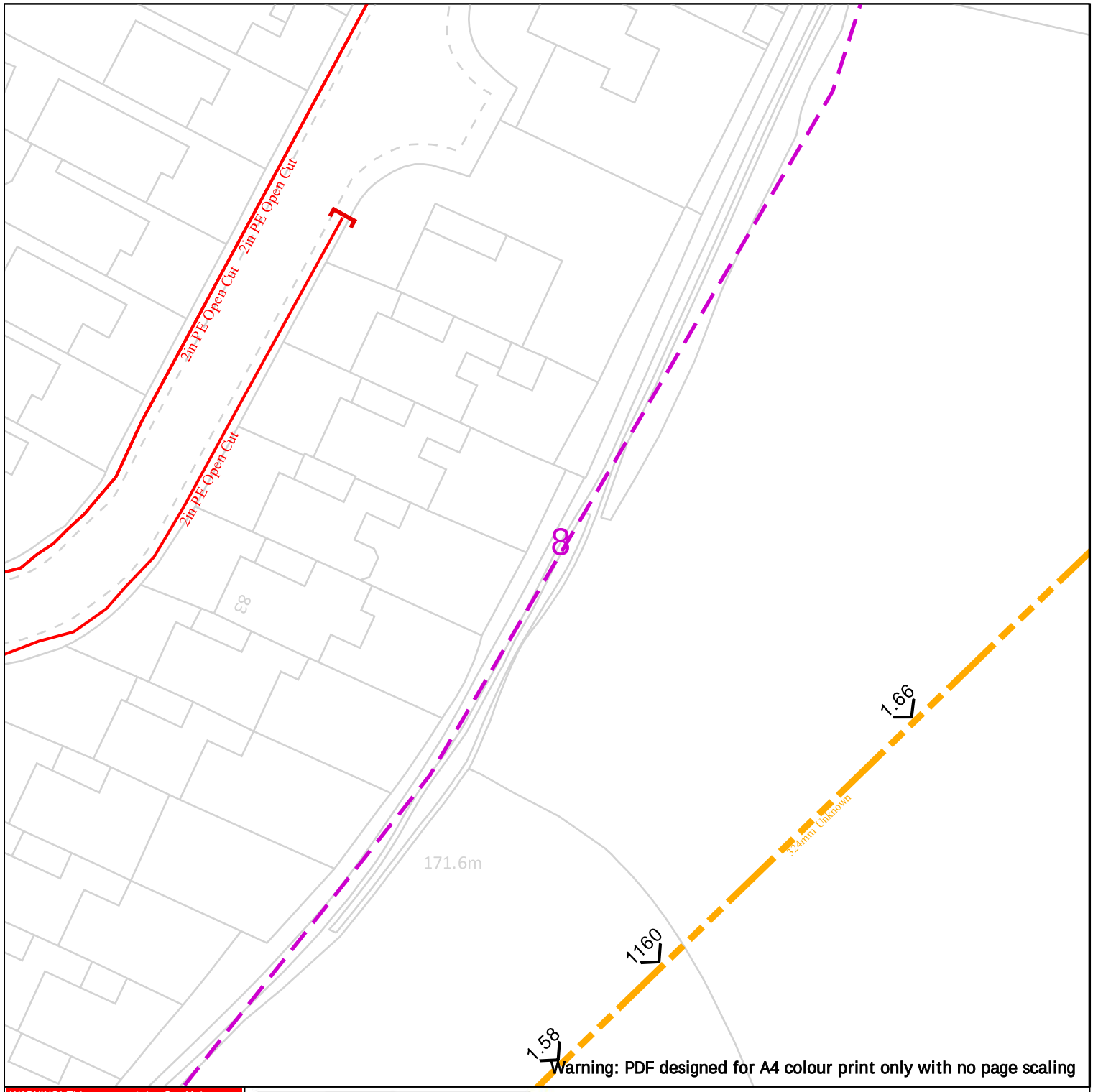

Warning: PDF designed for A4 colour print only with no page scaling

WARNING! This area contains Gas Mains Operating at High Pressure (in excess of 7 bar) and/or Intermediate Pressure (between 2 and 7 bar). Before excavating in the area contact the Plant Protection team on 0800 688 588 or plantprotection@cadentgas.com

Cadent
Your Gas Network

25m

Dig Sites Area: Line:

LP Mains
MP Mains
IP Mains
LHP Mains

Valve
Depth of cover
Syphon

Diameter Change
Material Change
Out of Standard Service

Where an out-of-standard service is present please contact plant protection 0800 688 588 for further information.

Out-of-standard service symbology may be used to indicate one or more of the following:

- Identification of shallow services
- Identification of dual services
- Recording of non-perpendicular services

A perpendicular service/connection is laid in a straight line from the entry point at the property to the connection at the main – this includes a pipe that has a perpendicular connection and is not straight but does not deviate more than 1m off centre line.

Date Requested: 01/07/2024
Job Reference: 33912718
Site Location: 389199 410199
Requested by: Miss Lauren Wenham

Your Scheme/Reference: STV5936

View extent: 100m, 100m

Scale: 1:500 (When plotted at A4)

IMPORTANT NOTICES

This plan shows these pipes owned by Cadent Gas Limited in its role as a Licensed Gas Transporter (GT). Gas pipes owned by other GT's or otherwise privately owned may be present in this area. Information with regards to such pipes should be obtained from the relevant owners. The information shown on this plan is given without warranty, the accuracy thereof cannot be guaranteed. Service pipes, valves, syphons, stub connections etc. are not shown but their presence should be anticipated. No liability of any kind whatsoever is accepted by Cadent Gas Limited or their agents, servants or contractors for any errors or omission. Safe digging practices, in accordance with HS(G)47, must be used to verify and establish the actual position of mains, pipes, services and other apparatus on site before any mechanical plant is used. It is your responsibility to ensure that this information is provided to all persons (either direct labour or contractors) working for you on or near gas apparatus. The information included on this plan should not be referred to beyond a period of 28 days from the date of issue.

In case of emergency call - 0800 111 999

Crown Copyright © - This plan is reproduced from or based on the OS map by Cadent Gas Limited, with the sanction of the controller of HM Stationary Office. Crown Copyright Reserved. Ordnance Survey Licence number 100024886

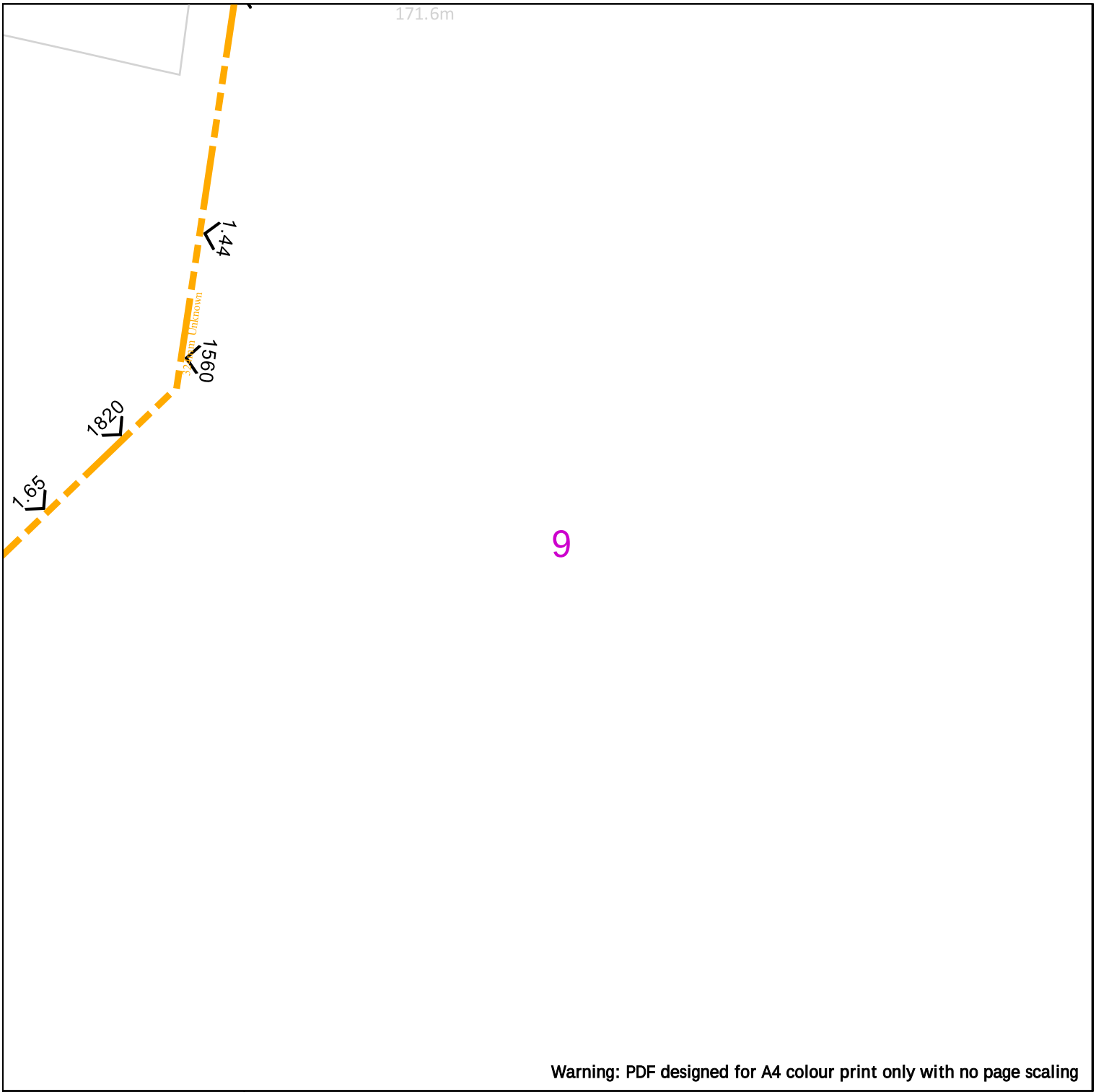

Warning: PDF designed for A4 colour print only with no page scaling

WARNING! This area contains Gas Mains Operating at High Pressure (in excess of 7 bar) and/or Intermediate Pressure (between 2 and 7 bar). Before excavating in the area contact the Plant Protection team on 0800 688 588 or plantprotection@cadentgas.com

Cadent
Your Gas Network

25m

Dig Sites Area: Line:

LP Mains
MP Mains
IP Mains
LHP Mains

Valve
Depth of cover
Syphon

Diameter Change
Material Change
Out of Standard Service

Where an out-of-standard service is present please contact plant protection 0800 688 588 for further information.
Out-of-standard service symbology may be used to indicate one or more of the following:
- Identification of shallow services
- Identification of dual services
- Recording of non-perpendicular services

A perpendicular service/connection is laid in a straight line from the entry point at the property to the connection at the main – this includes a pipe that has a perpendicular connection and is not straight but does not deviate more than 1m off centre line.

Date Requested: 01/07/2024
Job Reference: 33912718
Site Location: 389199 410199
Requested by: Miss Lauren Wenham

Your Scheme/Reference: STV5936

View extent: 100m, 100m

Scale: 1:500 (When plotted at A4)

IMPORTANT NOTICES

This plan shows these pipes owned by Cadent Gas Limited in its role as a Licensed Gas Transporter (GT). Gas pipes owned by other GT's or otherwise privately owned may be present in this area. Information with regards to such pipes should be obtained from the relevant owners. The information shown on this plan is given without warranty, the accuracy thereof cannot be guaranteed. Service pipes, valves, syphons, stub connections etc. are not shown but their presence should be anticipated. No liability of any kind whatsoever is accepted by Cadent Gas Limited or their agents, servants or contractors for any errors or omission. Safe digging practices, in accordance with HS(G)47, must be used to verify and establish the actual position of mains, pipes, services and other apparatus on site before any mechanical plant is used. It is your responsibility to ensure that this information is provided to all persons (either direct labour or contractors) working for you on or near gas apparatus. The information included on this plan should not be referred to beyond a period of 28 days from the date of issue.

In case of emergency call - 0800 111 999

Crown Copyright © - This plan is reproduced from or based on the OS map by Cadent Gas Limited, with the sanction of the controller of HM Stationary Office. Crown Copyright Reserved. Ordnance Survey Licence number 100024886



Warning: PDF designed for A4 colour print only with no page scaling

WARNING! This area contains Gas Mains Operating at High Pressure (in excess of 7 bar) and/or Intermediate Pressure (between 2 and 7 bar). Before excavating in the area contact the Plant Protection team on 0800 688 588 or plantprotection@cadentgas.com

Cadent
Your Gas Network

25m

Dig Sites Area: Line:

LP Mains
MP Mains
IP Mains
LHP Mains

Valve
Depth of cover
Syphon

Diameter Change
Material Change
Out of Standard Service

Where an out-of-standard service is present please contact plant protection 0800 688 588 for further information.

Out-of-standard service symbology may be used to indicate one or more of the following:

- Identification of shallow services
- Identification of dual services
- Recording of non-perpendicular services

A perpendicular service/connection is laid in a straight line from the entry point at the property to the connection at the main – this includes a pipe that has a perpendicular connection and is not straight but does not deviate more than 1m off centre line.

Date Requested: 01/07/2024
Job Reference: 33912718
Site Location: 389199 410199
Requested by: Miss Lauren Wenham

Your Scheme/Reference: STV5936

View extent: 100m, 100m

Scale: 1:500 (When plotted at A4)

IMPORTANT NOTICES

This plan shows these pipes owned by Cadent Gas Limited in its role as a Licensed Gas Transporter (GT). Gas pipes owned by other GT's or otherwise privately owned may be present in this area. Information with regards to such pipes should be obtained from the relevant owners. The information shown on this plan is given without warranty, the accuracy thereof cannot be guaranteed. Service pipes, valves, syphons, stub connections etc. are not shown but their presence should be anticipated. No liability of any kind whatsoever is accepted by Cadent Gas Limited or their agents, servants or contractors for any errors or omission. Safe digging practices, in accordance with HS(G)47, must be used to verify and establish the actual position of mains, pipes, services and other apparatus on site before any mechanical plant is used. It is your responsibility to ensure that this information is provided to all persons (either direct labour or contractors) working for you on or near gas apparatus. The information included on this plan should not be referred to beyond a period of 28 days from the date of issue.

In case of emergency call - 0800 111 999

Crown Copyright © - This plan is reproduced from or based on the OS map by Cadent Gas Limited, with the sanction of the controller of HM Stationary Office. Crown Copyright Reserved. Ordnance Survey Licence number 100024886

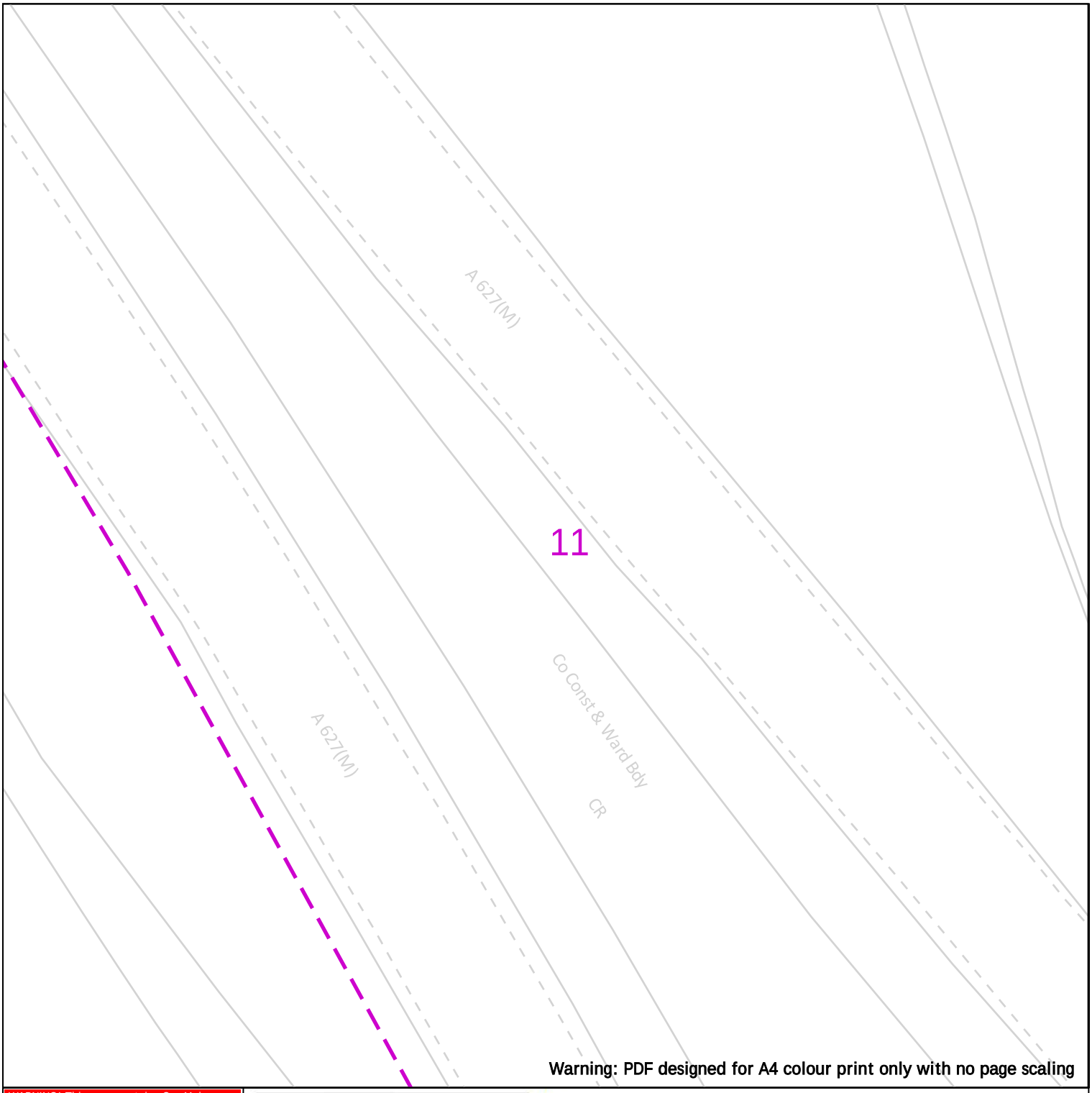

Warning: PDF designed for A4 colour print only with no page scaling

WARNING! This area contains Gas Mains Operating at High Pressure (in excess of 7 bar) and/or Intermediate Pressure (between 2 and 7 bar). Before excavating in the area contact the Plant Protection team on 0800 688 588 or plantprotection@cadentgas.com

Cadent
Your Gas Network

25m

Dig Sites Area: Line:

LP Mains
MP Mains
IP Mains
LHP Mains

Valve
Depth of cover
Syphon

Diameter Change
Material Change
Out of Standard Service

Where an out-of-standard service is present please contact plant protection 0800 688 588 for further information.

Out-of-standard service symbology may be used to indicate one or more of the following:

- Identification of shallow services
- Identification of dual services
- Recording of non-perpendicular services

A perpendicular service/connection is laid in a straight line from the entry point at the property to the connection at the main – this includes a pipe that has a perpendicular connection and is not straight but does not deviate more than 1m off centre line.

Date Requested: 01/07/2024
Job Reference: 33912718
Site Location: 389199 410199
Requested by: Miss Lauren Wenham

Your Scheme/Reference: STV5936

View extent: 100m, 100m

Scale: 1:500 (When plotted at A4)

IMPORTANT NOTICES

This plan shows these pipes owned by Cadent Gas Limited in its role as a Licensed Gas Transporter (GT). Gas pipes owned by other GT's or otherwise privately owned may be present in this area. Information with regards to such pipes should be obtained from the relevant owners. The information shown on this plan is given without warranty, the accuracy thereof cannot be guaranteed. Service pipes, valves, syphons, stub connections etc. are not shown but their presence should be anticipated. No liability of any kind whatsoever is accepted by Cadent Gas Limited or their agents, servants or contractors for any errors or omission. Safe digging practices, in accordance with HS(G)47, must be used to verify and establish the actual position of mains, pipes, services and other apparatus on site before any mechanical plant is used. It is your responsibility to ensure that this information is provided to all persons (either direct labour or contractors) working for you on or near gas apparatus. The information included on this plan should not be referred to beyond a period of 28 days from the date of issue.

In case of emergency call - 0800 111 999

Crown Copyright © - This plan is reproduced from or based on the OS map by Cadent Gas Limited, with the sanction of the controller of HM Stationary Office. Crown Copyright Reserved. Ordnance Survey Licence number 100024886

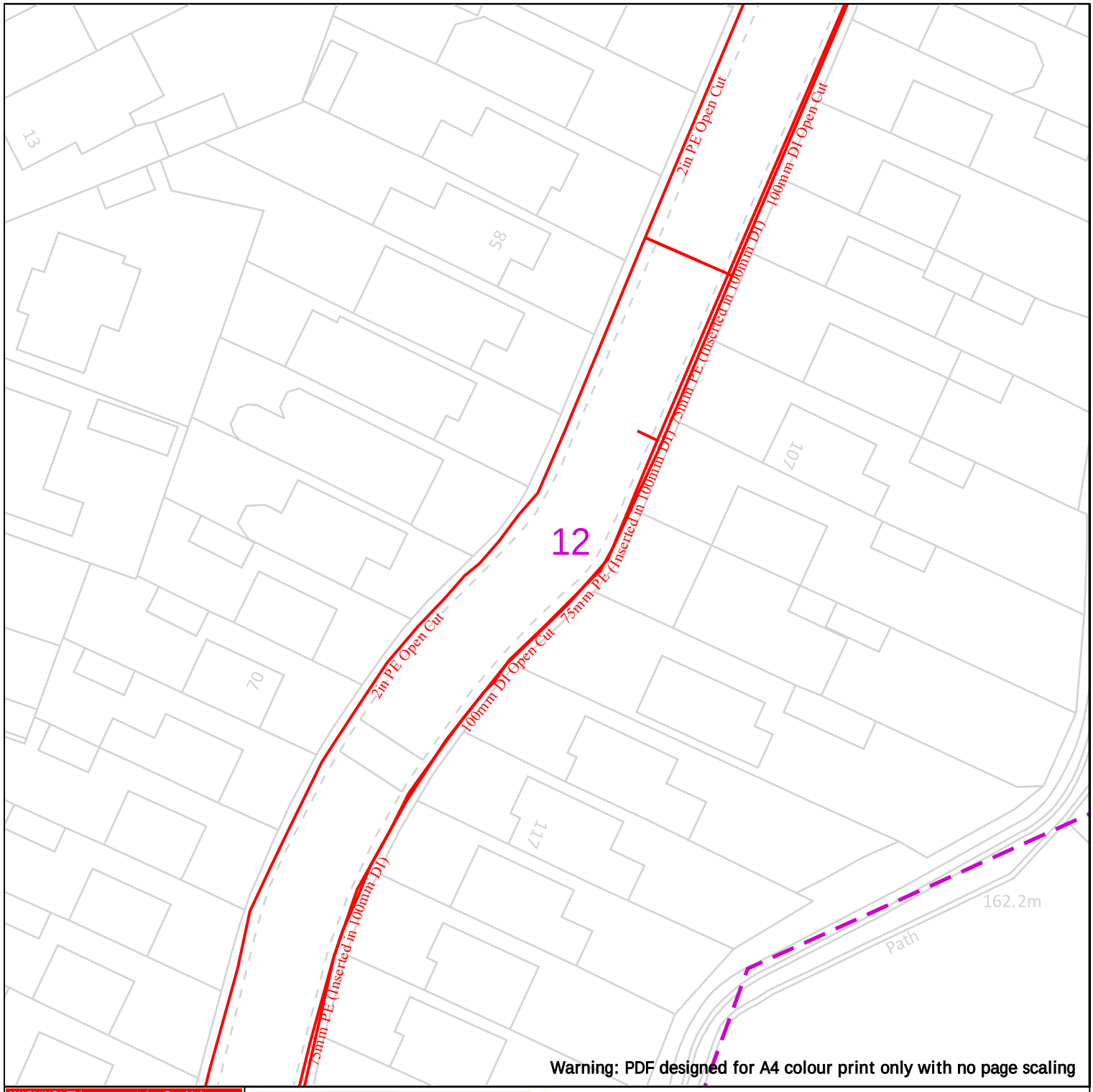

Warning: PDF designed for A4 colour print only with no page scaling

WARNING! This area contains Gas Mains Operating at High Pressure (in excess of 7 bar) and/or Intermediate Pressure (between 2 and 7 bar). Before excavating in the area contact the Plant Protection team on 0800 688 588 or plantprotection@cadentgas.com

Cadent
Your Gas Network

25m

Dig Sites Area: Line:

LP Mains
MP Mains
IP Mains
LHP Mains

Valve
Depth of cover
Syphon

Diameter Change
Material Change
Out of Standard Service

Where an out-of-standard service is present please contact plant protection 0800 688 588 for further information.

Out-of-standard service symbology may be used to indicate one or more of the following:

- Identification of shallow services
- Identification of dual services
- Recording of non-perpendicular services

A perpendicular service/connection is laid in a straight line from the entry point at the property to the connection at the main – this includes a pipe that has a perpendicular connection and is not straight but does not deviate more than 1m off centre line.

Date Requested: 01/07/2024
Job Reference: 33912718
Site Location: 389199 410199
Requested by: Miss Lauren Wenham

Your Scheme/Reference: STV5936

View extent: 100m, 100m

Scale: 1:500 (When plotted at A4)

IMPORTANT NOTICES

This plan shows these pipes owned by Cadent Gas Limited in its role as a Licensed Gas Transporter (GT). Gas pipes owned by other GT's or otherwise privately owned may be present in this area. Information with regards to such pipes should be obtained from the relevant owners. The information shown on this plan is given without warranty, the accuracy thereof cannot be guaranteed. Service pipes, valves, syphons, stub connections etc. are not shown but their presence should be anticipated. No liability of any kind whatsoever is accepted by Cadent Gas Limited or their agents, servants or contractors for any errors or omission. Safe digging practices, in accordance with HS(G)47, must be used to verify and establish the actual position of mains, pipes, services and other apparatus on site before any mechanical plant is used. It is your responsibility to ensure that this information is provided to all persons (either direct labour or contractors) working for you on or near gas apparatus. The information included on this plan should not be referred to beyond a period of 28 days from the date of issue.

In case of emergency call - 0800 111 999

Crown Copyright © - This plan is reproduced from or based on the OS map by Cadent Gas Limited, with the sanction of the controller of HM Stationary Office. Crown Copyright Reserved. Ordnance Survey Licence number 100024886

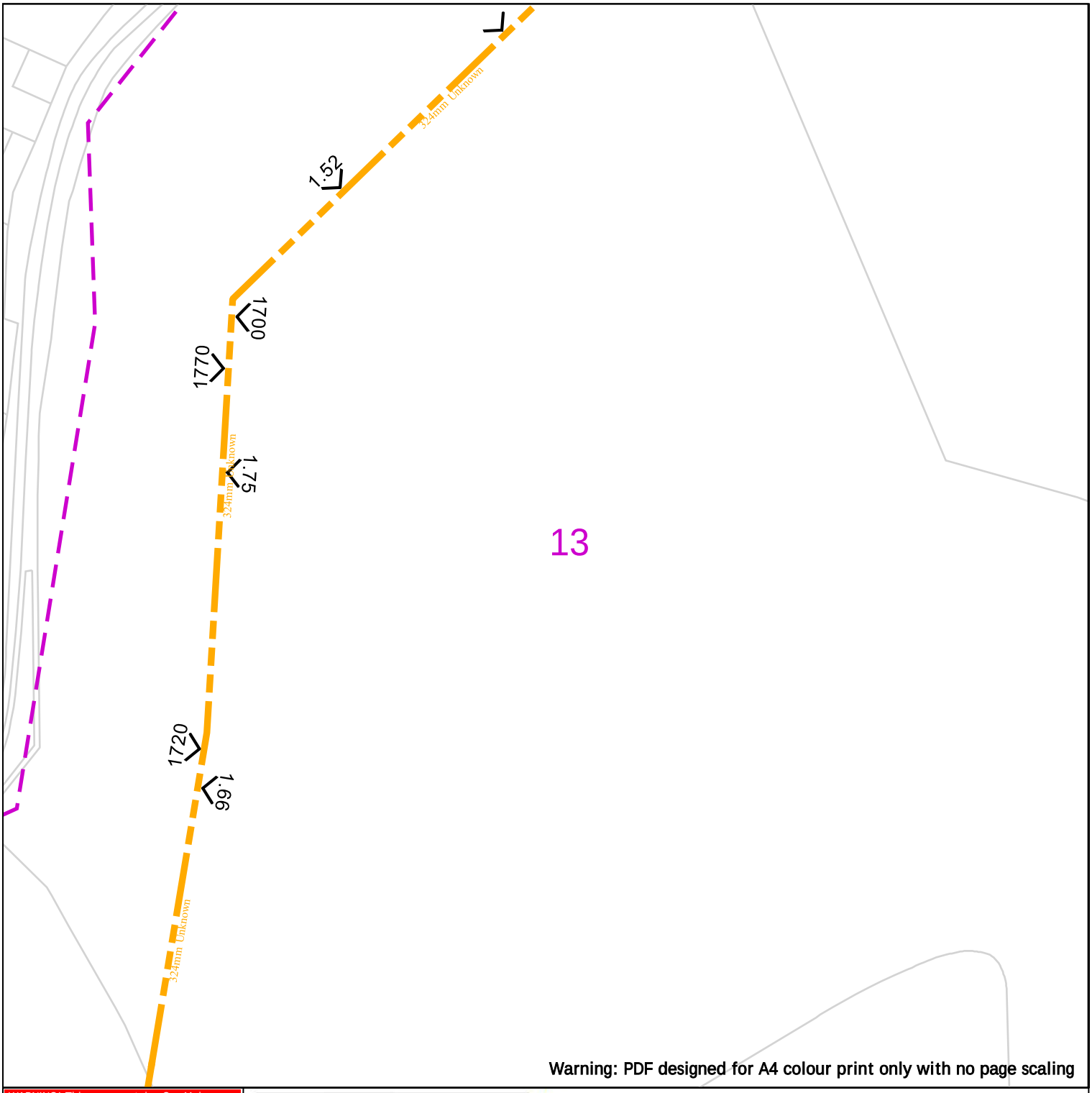

Warning: PDF designed for A4 colour print only with no page scaling

WARNING! This area contains Gas Mains Operating at High Pressure (in excess of 7 bar) and/or Intermediate Pressure (between 2 and 7 bar). Before excavating in the area contact the Plant Protection team on 0800 688 588 or plantprotection@cadentgas.com

Cadent
Your Gas Network

25m

Dig Sites Area: Line:

LP Mains
MP Mains
IP Mains
LHP Mains

Valve
Depth of cover
Syphon

Diameter Change
Material Change
Out of Standard Service

Where an out-of-standard service is present please contact plant protection 0800 688 588 for further information.

Out-of-standard service symbology may be used to indicate one or more of the following:

- Identification of shallow services
- Identification of dual services
- Recording of non-perpendicular services

A perpendicular service/connection is laid in a straight line from the entry point at the property to the connection at the main – this includes a pipe that has a perpendicular connection and is not straight but does not deviate more than 1m off centre line.

Date Requested: 01/07/2024
Job Reference: 33912718
Site Location: 389199 410199
Requested by: Miss Lauren Wenham

Your Scheme/Reference: STV5936

View extent: 100m, 100m

Scale: 1:500 (When plotted at A4)

IMPORTANT NOTICES

This plan shows these pipes owned by Cadent Gas Limited in its role as a Licensed Gas Transporter (GT). Gas pipes owned by other GT's or otherwise privately owned may be present in this area. Information with regards to such pipes should be obtained from the relevant owners. The information shown on this plan is given without warranty, the accuracy thereof cannot be guaranteed. Service pipes, valves, syphons, stub connections etc. are not shown but their presence should be anticipated. No liability of any kind whatsoever is accepted by Cadent Gas Limited or their agents, servants or contractors for any errors or omission. Safe digging practices, in accordance with HS(G)47, must be used to verify and establish the actual position of mains, pipes, services and other apparatus on site before any mechanical plant is used. It is your responsibility to ensure that this information is provided to all persons (either direct labour or contractors) working for you on or near gas apparatus. The information included on this plan should not be referred to beyond a period of 28 days from the date of issue.

In case of emergency call - 0800 111 999

Crown Copyright © - This plan is reproduced from or based on the OS map by Cadent Gas Limited, with the sanction of the controller of HM Stationary Office. Crown Copyright Reserved. Ordnance Survey Licence number 100024886



Warning: PDF designed for A4 colour print only with no page scaling

WARNING! This area contains Gas Mains Operating at High Pressure (in excess of 7 bar) and/or Intermediate Pressure (between 2 and 7 bar). Before excavating in the area contact the Plant Protection team on 0800 688 588 or plantprotection@cadentgas.com

Cadent
Your Gas Network

25m

Dig Sites

Area:

Line:

LP Mains
MP Mains
IP Mains
LHP Mains

Valve
Depth of cover
Syphon

Diameter Change
Material Change
Out of Standard Service

Where an out-of-standard service is present please contact plant protection 0800 688 588 for further information.

Out-of-standard service symbology may be used to indicate one or more of the following:

- Identification of shallow services
- Identification of dual services
- Recording of non-perpendicular services

A perpendicular service/connection is laid in a straight line from the entry point at the property to the connection at the main – this includes a pipe that has a perpendicular connection and is not straight but does not deviate more than 1m off centre line.

Date Requested: 01/07/2024
Job Reference: 33912718
Site Location: 389199 410199
Requested by: Miss Lauren Wenham

Your Scheme/Reference: STV5936

View extent: 100m, 100m

Scale: 1:500 (When plotted at A4)

IMPORTANT NOTICES

This plan shows these pipes owned by Cadent Gas Limited in its role as a Licensed Gas Transporter (GT). Gas pipes owned by other GT's or otherwise privately owned may be present in this area. Information with regards to such pipes should be obtained from the relevant owners. The information shown on this plan is given without warranty, the accuracy thereof cannot be guaranteed. Service pipes, valves, syphons, stub connections etc. are not shown but their presence should be anticipated. No liability of any kind whatsoever is accepted by Cadent Gas Limited or their agents, servants or contractors for any errors or omission. Safe digging practices, in accordance with HS(G)47, must be used to verify and establish the actual position of mains, pipes, services and other apparatus on site before any mechanical plant is used. It is your responsibility to ensure that this information is provided to all persons (either direct labour or contractors) working for you on or near gas apparatus. The information included on this plan should not be referred to beyond a period of 28 days from the date of issue.

In case of emergency call - 0800 111 999

Crown Copyright © - This plan is reproduced from or based on the OS map by Cadent Gas Limited, with the sanction of the controller of HM Stationary Office. Crown Copyright Reserved. Ordnance Survey Licence number 100024886



Warning: PDF designed for A4 colour print only with no page scaling

WARNING! This area contains Gas Mains Operating at High Pressure (in excess of 7 bar) and/or Intermediate Pressure (between 2 and 7 bar). Before excavating in the area contact the Plant Protection team on 0800 688 588 or plantprotection@cadentgas.com

Cadent
Your Gas Network

25m

Dig Sites

Area:

Line:

LP Mains
MP Mains
IP Mains
LHP Mains

Valve
Depth of cover
Syphon

Diameter Change
Material Change
Out of Standard Service

Where an out-of-standard service is present please contact plant protection 0800 688 588 for further information.

Out-of-standard service symbology may be used to indicate one or more of the following:

- Identification of shallow services
- Identification of dual services
- Recording of non-perpendicular services

A perpendicular service/connection is laid in a straight line from the entry point at the property to the connection at the main – this includes a pipe that has a perpendicular connection and is not straight but does not deviate more than 1m off centre line.

Date Requested: 01/07/2024
Job Reference: 33912718
Site Location: 389199 410199
Requested by: Miss Lauren Wenham

Your Scheme/Reference: STV5936

View extent: 100m, 100m

Scale: 1:500 (When plotted at A4)

IMPORTANT NOTICES

This plan shows these pipes owned by Cadent Gas Limited in its role as a Licensed Gas Transporter (GT). Gas pipes owned by other GT's or otherwise privately owned may be present in this area. Information with regards to such pipes should be obtained from the relevant owners. The information shown on this plan is given without warranty, the accuracy thereof cannot be guaranteed. Service pipes, valves, syphons, stub connections etc. are not shown but their presence should be anticipated. No liability of any kind whatsoever is accepted by Cadent Gas Limited or their agents, servants or contractors for any errors or omission. Safe digging practices, in accordance with HS(G)47, must be used to verify and establish the actual position of mains, pipes, services and other apparatus on site before any mechanical plant is used. It is your responsibility to ensure that this information is provided to all persons (either direct labour or contractors) working for you on or near gas apparatus. The information included on this plan should not be referred to beyond a period of 28 days from the date of issue.

In case of emergency call - 0800 111 999

Crown Copyright © - This plan is reproduced from or based on the OS map by Cadent Gas Limited, with the sanction of the controller of HM Stationary Office. Crown Copyright Reserved. Ordnance Survey Licence number 100024886

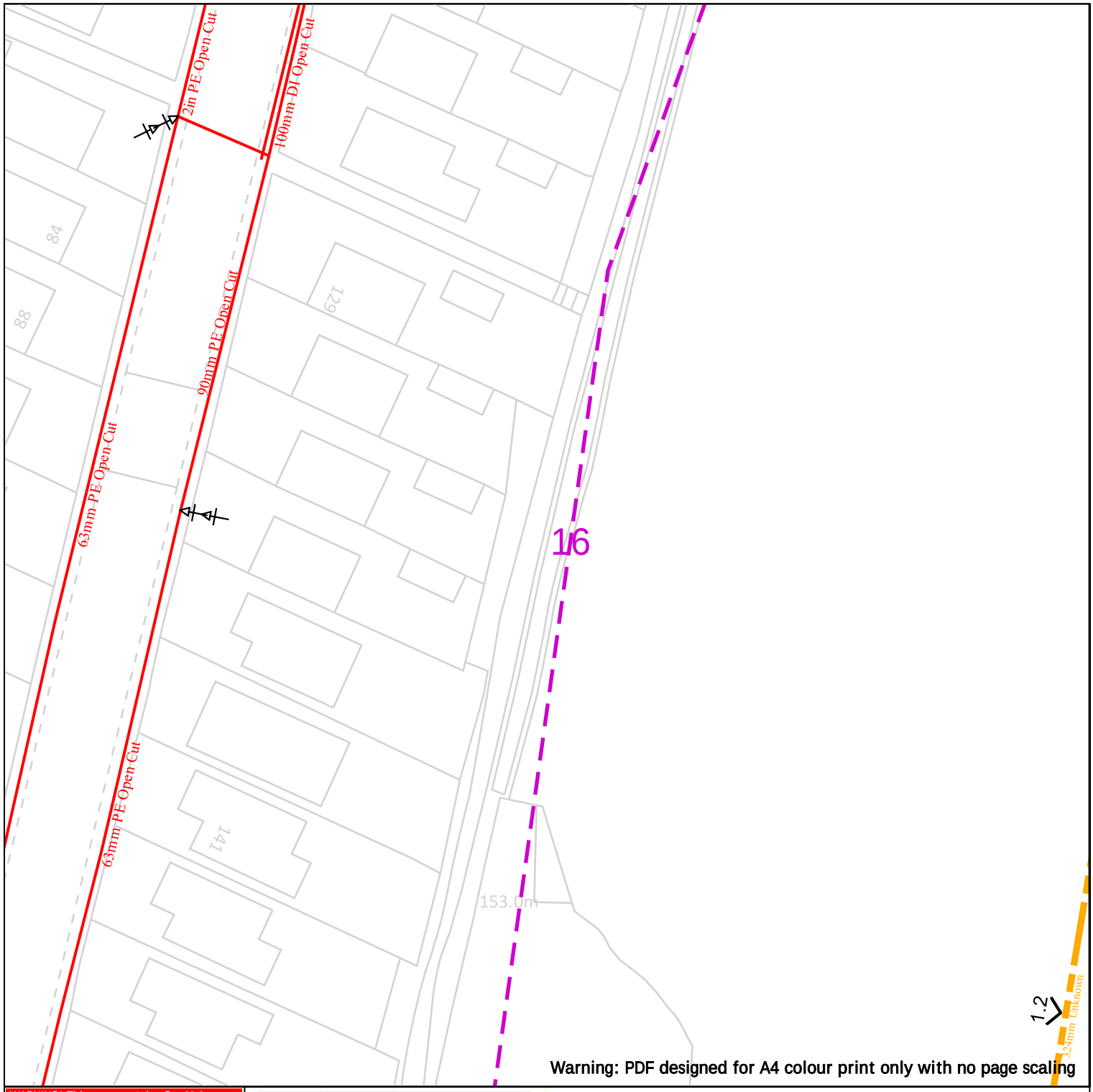

Warning: PDF designed for A4 colour print only with no page scaling

WARNING! This area contains Gas Mains Operating at High Pressure (in excess of 7 bar) and/or Intermediate Pressure (between 2 and 7 bar). Before excavating in the area contact the Plant Protection team on 0800 688 588 or plantprotection@cadentgas.com

Cadent
Your Gas Network

25m

Dig Sites

Area:

Line:

LP Mains
MP Mains
IP Mains
LHP Mains

Valve
Depth of cover
Syphon

Diameter Change
Material Change
Out of Standard Service

Where an out-of-standard service is present please contact plant protection 0800 688 588 for further information.

Out-of-standard service symbology may be used to indicate one or more of the following:

- Identification of shallow services
- Identification of dual services
- Recording of non-perpendicular services

A perpendicular service/connection is laid in a straight line from the entry point at the property to the connection at the main – this includes a pipe that has a perpendicular connection and is not straight but does not deviate more than 1m off centre line.

Date Requested: 01/07/2024
Job Reference: 33912718
Site Location: 389199 410199
Requested by: Miss Lauren Wenham

Your Scheme/Reference: STV5936

View extent: 100m, 100m

Scale: 1:500 (When plotted at A4)

IMPORTANT NOTICES

This plan shows these pipes owned by Cadent Gas Limited in its role as a Licensed Gas Transporter (GT). Gas pipes owned by other GT's or otherwise privately owned may be present in this area. Information with regards to such pipes should be obtained from the relevant owners. The information shown on this plan is given without warranty, the accuracy thereof cannot be guaranteed. Service pipes, valves, syphons, stub connections etc. are not shown but their presence should be anticipated. No liability of any kind whatsoever is accepted by Cadent Gas Limited or their agents, servants or contractors for any errors or omission. Safe digging practices, in accordance with HS(G)47, must be used to verify and establish the actual position of mains, pipes, services and other apparatus on site before any mechanical plant is used. It is your responsibility to ensure that this information is provided to all persons (either direct labour or contractors) working for you on or near gas apparatus. The information included on this plan should not be referred to beyond a period of 28 days from the date of issue.

In case of emergency call - 0800 111 999

Crown Copyright © - This plan is reproduced from or based on the OS map by Cadent Gas Limited, with the sanction of the controller of HM Stationary Office. Crown Copyright Reserved. Ordnance Survey Licence number 100024886

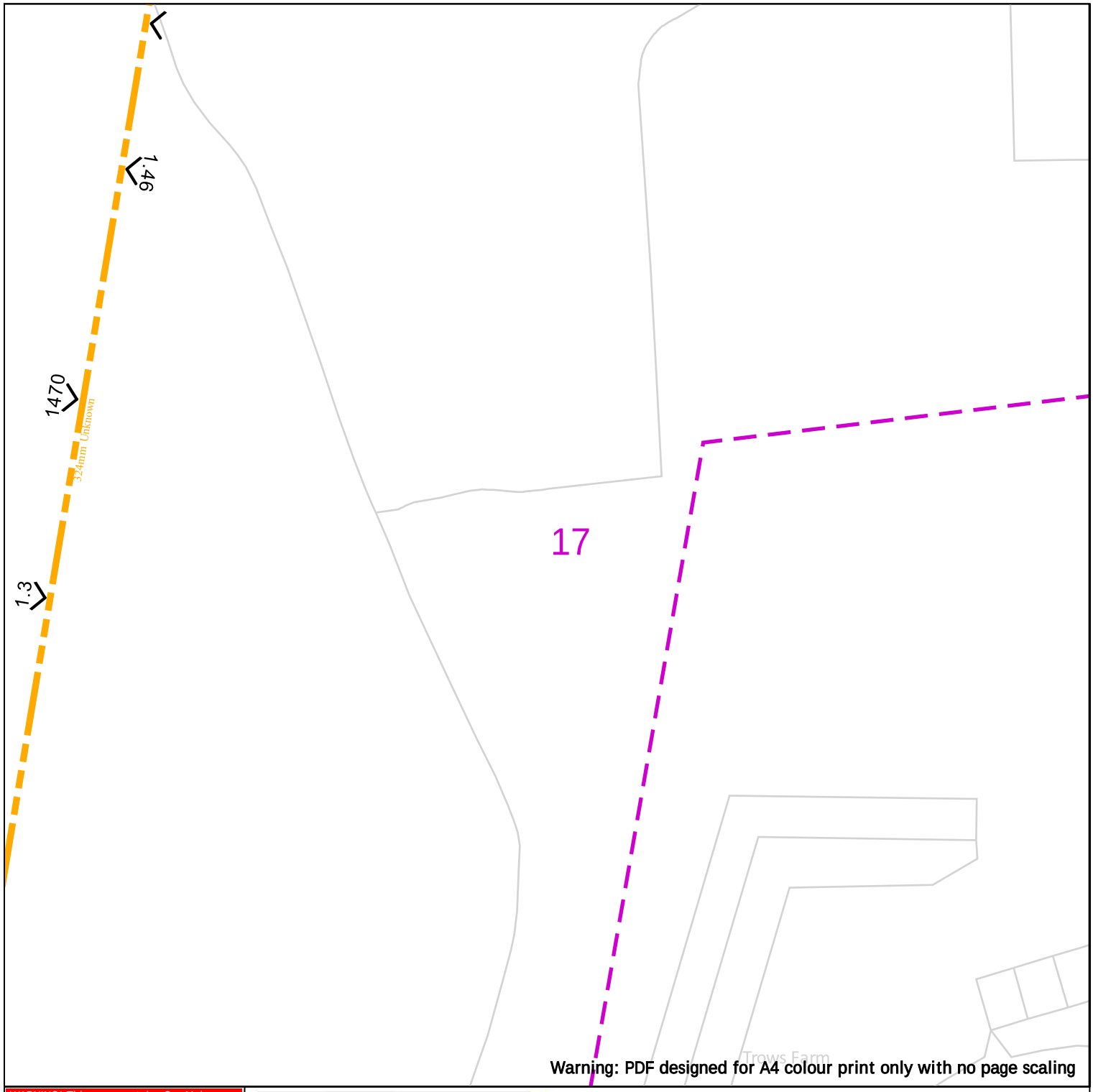

Warning: PDF designed for A4 colour print only with no page scaling

WARNING! This area contains Gas Mains Operating at High Pressure (in excess of 7 bar) and/or Intermediate Pressure (between 2 and 7 bar). Before excavating in the area contact the Plant Protection team on 0800 688 588 or plantprotection@cadentgas.com

Cadent
Your Gas Network

25m

Dig Sites Area: Line:

LP Mains
MP Mains
IP Mains
LHP Mains

Valve
Depth of cover
Syphon

Diameter Change
Material Change
Out of Standard Service

Where an out-of-standard service is present please contact plant protection 0800 688 588 for further information.

Out-of-standard service symbology may be used to indicate one or more of the following:

- Identification of shallow services
- Identification of dual services
- Recording of non-perpendicular services

A perpendicular service/connection is laid in a straight line from the entry point at the property to the connection at the main – this includes a pipe that has a perpendicular connection and is not straight but does not deviate more than 1m off centre line.

Date Requested: 01/07/2024
Job Reference: 33912718
Site Location: 389199 410199
Requested by: Miss Lauren Wenham

Your Scheme/Reference: STV5936

View extent: 100m, 100m

Scale: 1:500 (When plotted at A4)

IMPORTANT NOTICES

This plan shows these pipes owned by Cadent Gas Limited in its role as a Licensed Gas Transporter (GT). Gas pipes owned by other GT's or otherwise privately owned may be present in this area. Information with regards to such pipes should be obtained from the relevant owners. The information shown on this plan is given without warranty, the accuracy thereof cannot be guaranteed. Service pipes, valves, syphons, stub connections etc. are not shown but their presence should be anticipated. No liability of any kind whatsoever is accepted by Cadent Gas Limited or their agents, servants or contractors for any errors or omission. Safe digging practices, in accordance with HS(G)47, must be used to verify and establish the actual position of mains, pipes, services and other apparatus on site before any mechanical plant is used. It is your responsibility to ensure that this information is provided to all persons (either direct labour or contractors) working for you on or near gas apparatus. The information included on this plan should not be referred to beyond a period of 28 days from the date of issue.

In case of emergency call - 0800 111 999

Crown Copyright © - This plan is reproduced from or based on the OS map by Cadent Gas Limited, with the sanction of the controller of HM Stationary Office. Crown Copyright Reserved. Ordnance Survey Licence number 100024886



Warning: PDF designed for A4 colour print only with no page scaling

WARNING! This area contains Gas Mains Operating at High Pressure (in excess of 7 bar) and/or Intermediate Pressure (between 2 and 7 bar). Before excavating in the area contact the Plant Protection team on 0800 688 588 or plantprotection@cadentgas.com

Cadent
Your Gas Network

25m

Dig Sites Area: Line:

LP Mains
MP Mains
IP Mains
LHP Mains

Valve
Depth of cover
Syphon

Diameter Change
Material Change
Out of Standard Service

Where an out-of-standard service is present please contact plant protection 0800 688 588 for further information.

Out-of-standard service symbology may be used to indicate one or more of the following:

- Identification of shallow services
- Identification of dual services
- Recording of non-perpendicular services

A perpendicular service/connection is laid in a straight line from the entry point at the property to the connection at the main – this includes a pipe that has a perpendicular connection and is not straight but does not deviate more than 1m off centre line.

Date Requested: 01/07/2024
Job Reference: 33912718
Site Location: 389199 410199
Requested by: Miss Lauren Wenham

Your Scheme/Reference: STV5936

View extent: 100m, 100m

Scale: 1:500 (When plotted at A4)

IMPORTANT NOTICES

This plan shows these pipes owned by Cadent Gas Limited in its role as a Licensed Gas Transporter (GT). Gas pipes owned by other GT's or otherwise privately owned may be present in this area. Information with regards to such pipes should be obtained from the relevant owners. The information shown on this plan is given without warranty, the accuracy thereof cannot be guaranteed. Service pipes, valves, syphons, stub connections etc. are not shown but their presence should be anticipated. No liability of any kind whatsoever is accepted by Cadent Gas Limited or their agents, servants or contractors for any errors or omission. Safe digging practices, in accordance with HS(G)47, must be used to verify and establish the actual position of mains, pipes, services and other apparatus on site before any mechanical plant is used. It is your responsibility to ensure that this information is provided to all persons (either direct labour or contractors) working for you on or near gas apparatus. The information included on this plan should not be referred to beyond a period of 28 days from the date of issue.

In case of emergency call - 0800 111 999

Crown Copyright © - This plan is reproduced from or based on the OS map by Cadent Gas Limited, with the sanction of the controller of HM Stationary Office. Crown Copyright Reserved. Ordnance Survey Licence number 100024886

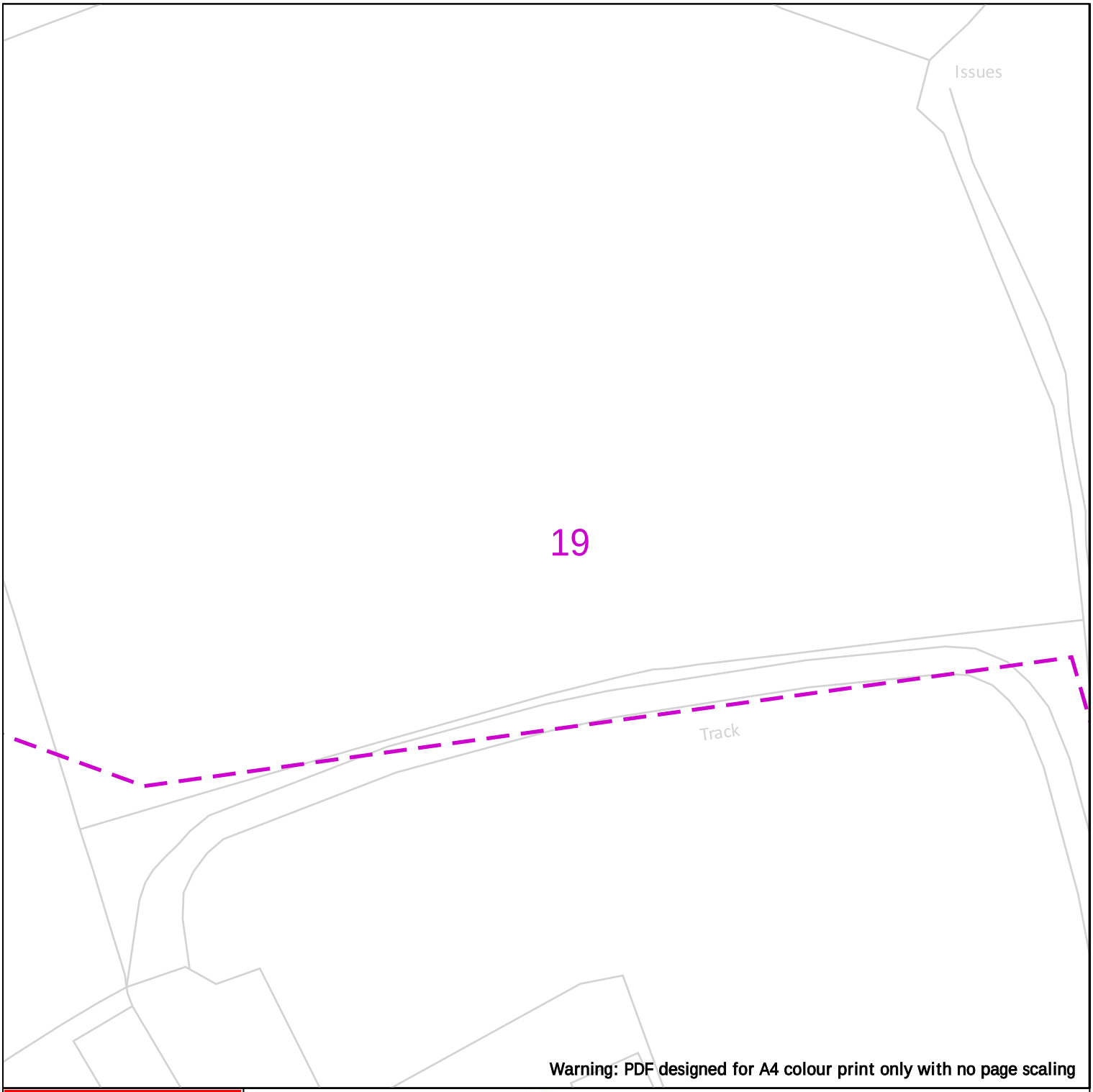

Warning: PDF designed for A4 colour print only with no page scaling

WARNING! This area contains Gas Mains Operating at High Pressure (in excess of 7 bar) and/or Intermediate Pressure (between 2 and 7 bar). Before excavating in the area contact the Plant Protection team on 0800 688 588 or plantprotection@cadentgas.com

Cadent
Your Gas Network

25m

Dig Sites Area: Line:

LP Mains
MP Mains
IP Mains
LHP Mains

Valve
Depth of cover
Syphon

Diameter Change
Material Change
Out of Standard Service

Where an out-of-standard service is present please contact plant protection 0800 688 588 for further information.

Out-of-standard service symbology may be used to indicate one or more of the following:

- Identification of shallow services
- Identification of dual services
- Recording of non-perpendicular services

A perpendicular service/connection is laid in a straight line from the entry point at the property to the connection at the main – this includes a pipe that has a perpendicular connection and is not straight but does not deviate more than 1m off centre line.

Date Requested: 01/07/2024
Job Reference: 33912718
Site Location: 389199 410199
Requested by: Miss Lauren Wenham

Your Scheme/Reference: STV5936

View extent: 100m, 100m

Scale: 1:500 (When plotted at A4)

IMPORTANT NOTICES

This plan shows these pipes owned by Cadent Gas Limited in its role as a Licensed Gas Transporter (GT). Gas pipes owned by other GT's or otherwise privately owned may be present in this area. Information with regards to such pipes should be obtained from the relevant owners. The information shown on this plan is given without warranty, the accuracy thereof cannot be guaranteed. Service pipes, valves, syphons, stub connections etc. are not shown but their presence should be anticipated. No liability of any kind whatsoever is accepted by Cadent Gas Limited or their agents, servants or contractors for any errors or omission. Safe digging practices, in accordance with HS(G)47, must be used to verify and establish the actual position of mains, pipes, services and other apparatus on site before any mechanical plant is used. It is your responsibility to ensure that this information is provided to all persons (either direct labour or contractors) working for you on or near gas apparatus. The information included on this plan should not be referred to beyond a period of 28 days from the date of issue.

In case of emergency call - 0800 111 999

Crown Copyright © - This plan is reproduced from or based on the OS map by Cadent Gas Limited, with the sanction of the controller of HM Stationary Office. Crown Copyright Reserved. Ordnance Survey Licence number 100024886

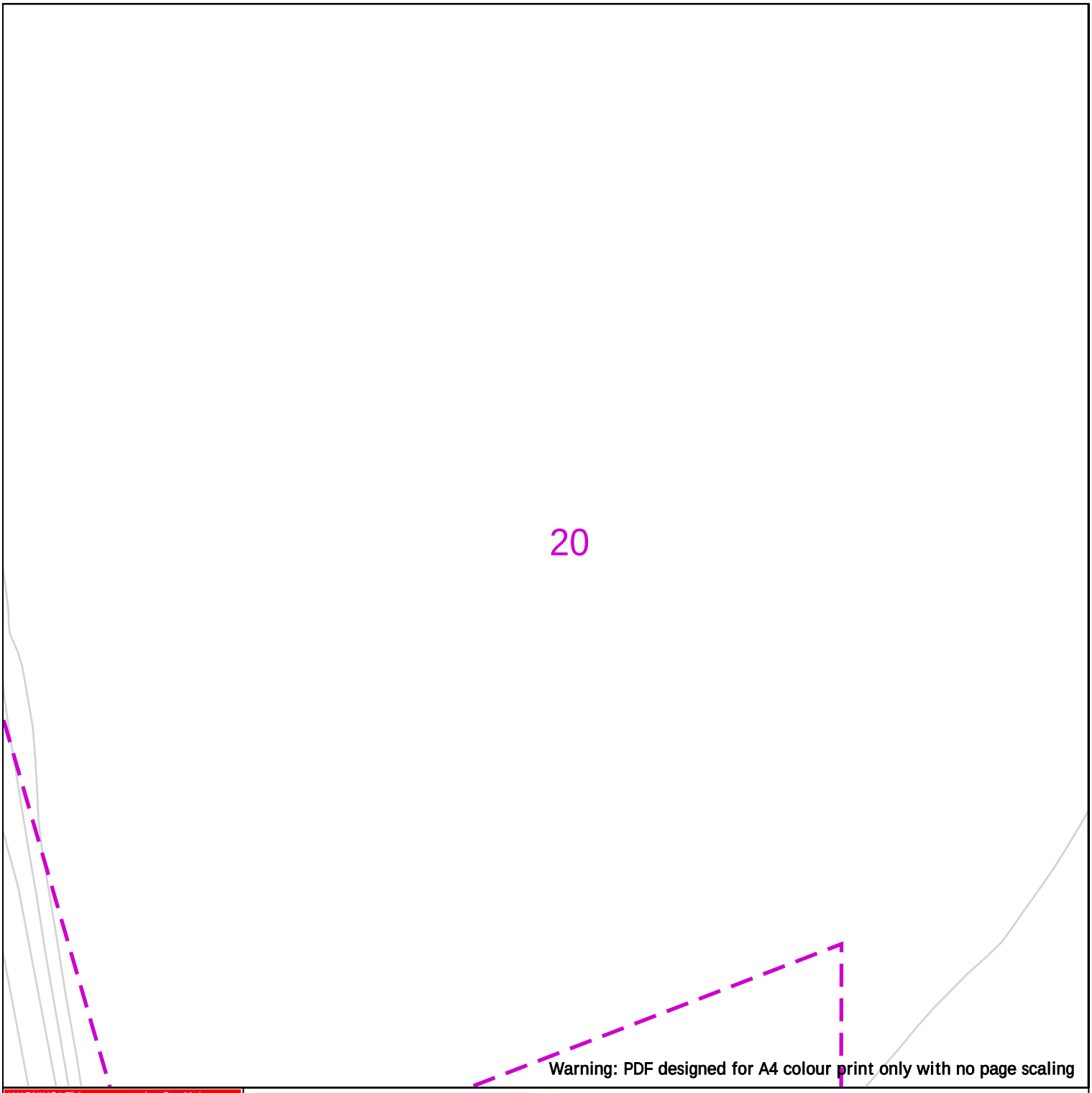

Warning: PDF designed for A4 colour print only with no page scaling

WARNING! This area contains Gas Mains Operating at High Pressure (in excess of 7 bar) and/or Intermediate Pressure (between 2 and 7 bar). Before excavating in the area contact the Plant Protection team on 0800 688 588 or plantprotection@cadentgas.com

Cadent
Your Gas Network

25m

Dig Sites

Area:

Line:

LP Mains
MP Mains
IP Mains
LHP Mains

Valve
Depth of cover
Syphon

Diameter Change
Material Change
Out of Standard Service

Where an out-of-standard service is present please contact plant protection 0800 688 588 for further information.

Out-of-standard service symbology may be used to indicate one or more of the following:

- Identification of shallow services
- Identification of dual services
- Recording of non-perpendicular services

A perpendicular service/connection is laid in a straight line from the entry point at the property to the connection at the main – this includes a pipe that has a perpendicular connection and is not straight but does not deviate more than 1m off centre line.

Date Requested: 01/07/2024
Job Reference: 33912718
Site Location: 389199 410199
Requested by: Miss Lauren Wenham

Your Scheme/Reference: STV5936

View extent: 100m, 100m

Scale: 1:500 (When plotted at A4)

IMPORTANT NOTICES

This plan shows these pipes owned by Cadent Gas Limited in its role as a Licensed Gas Transporter (GT). Gas pipes owned by other GT's or otherwise privately owned may be present in this area. Information with regards to such pipes should be obtained from the relevant owners. The information shown on this plan is given without warranty, the accuracy thereof cannot be guaranteed. Service pipes, valves, syphons, stub connections etc. are not shown but their presence should be anticipated. No liability of any kind whatsoever is accepted by Cadent Gas Limited or their agents, servants or contractors for any errors or omission. Safe digging practices, in accordance with HS(G)47, must be used to verify and establish the actual position of mains, pipes, services and other apparatus on site before any mechanical plant is used. It is your responsibility to ensure that this information is provided to all persons (either direct labour or contractors) working for you on or near gas apparatus. The information included on this plan should not be referred to beyond a period of 28 days from the date of issue.

In case of emergency call - 0800 111 999

Crown Copyright © - This plan is reproduced from or based on the OS map by Cadent Gas Limited, with the sanction of the controller of HM Stationary Office. Crown Copyright Reserved. Ordnance Survey Licence number 100024886



Warning: PDF designed for A4 colour print only with no page scaling

WARNING! This area contains Gas Mains Operating at High Pressure (in excess of 7 bar) and/or Intermediate Pressure (between 2 and 7 bar). Before excavating in the area contact the Plant Protection team on 0800 688 588 or plantprotection@cadentgas.com

Cadent
Your Gas Network

25m

Dig Sites Area: Line:

LP Mains
MP Mains
IP Mains
LHP Mains

Valve
Depth of cover
Syphon

Diameter Change
Material Change
Out of Standard Service

Where an out-of-standard service is present please contact plant protection 0800 688 588 for further information.

Out-of-standard service symbology may be used to indicate one or more of the following:

- Identification of shallow services
- Identification of dual services
- Recording of non-perpendicular services

A perpendicular service/connection is laid in a straight line from the entry point at the property to the connection at the main – this includes a pipe that has a perpendicular connection and is not straight but does not deviate more than 1m off centre line.

Date Requested: 01/07/2024
Job Reference: 33912718
Site Location: 389199 410199
Requested by: Miss Lauren Wenham

Your Scheme/Reference: STV5936

View extent: 100m, 100m

Scale: 1:500 (When plotted at A4)

IMPORTANT NOTICES

This plan shows these pipes owned by Cadent Gas Limited in its role as a Licensed Gas Transporter (GT). Gas pipes owned by other GT's or otherwise privately owned may be present in this area. Information with regards to such pipes should be obtained from the relevant owners. The information shown on this plan is given without warranty, the accuracy thereof cannot be guaranteed. Service pipes, valves, syphons, stub connections etc. are not shown but their presence should be anticipated. No liability of any kind whatsoever is accepted by Cadent Gas Limited or their agents, servants or contractors for any errors or omission. Safe digging practices, in accordance with HS(G)47, must be used to verify and establish the actual position of mains, pipes, services and other apparatus on site before any mechanical plant is used. It is your responsibility to ensure that this information is provided to all persons (either direct labour or contractors) working for you on or near gas apparatus. The information included on this plan should not be referred to beyond a period of 28 days from the date of issue.

In case of emergency call - 0800 111 999

Crown Copyright © - This plan is reproduced from or based on the OS map by Cadent Gas Limited, with the sanction of the controller of HM Stationary Office. Crown Copyright Reserved. Ordnance Survey Licence number 100024886



Warning: PDF designed for A4 colour print only with no page scaling

WARNING! This area contains Gas Mains Operating at High Pressure (in excess of 7 bar) and/or Intermediate Pressure (between 2 and 7 bar). Before excavating in the area contact the Plant Protection team on 0800 688 588 or plantprotection@cadentgas.com

Cadent
Your Gas Network

25m

Dig Sites Area: Line:

LP Mains
MP Mains
IP Mains
LHP Mains

Valve
Depth of cover
Syphon

Diameter Change
Material Change
Out of Standard Service

Where an out-of-standard service is present please contact plant protection 0800 688 588 for further information.

Out-of-standard service symbology may be used to indicate one or more of the following:

- Identification of shallow services
- Identification of dual services
- Recording of non-perpendicular services

A perpendicular service/connection is laid in a straight line from the entry point at the property to the connection at the main – this includes a pipe that has a perpendicular connection and is not straight but does not deviate more than 1m off centre line.

Date Requested: 01/07/2024
Job Reference: 33912718
Site Location: 389199 410199
Requested by: Miss Lauren Wenham

Your Scheme/Reference: STV5936

View extent: 100m, 100m

Scale: 1:500 (When plotted at A4)

IMPORTANT NOTICES

This plan shows these pipes owned by Cadent Gas Limited in its role as a Licensed Gas Transporter (GT). Gas pipes owned by other GT's or otherwise privately owned may be present in this area. Information with regards to such pipes should be obtained from the relevant owners. The information shown on this plan is given without warranty, the accuracy thereof cannot be guaranteed. Service pipes, valves, syphons, stub connections etc. are not shown but their presence should be anticipated. No liability of any kind whatsoever is accepted by Cadent Gas Limited or their agents, servants or contractors for any errors or omission. Safe digging practices, in accordance with HS(G)47, must be used to verify and establish the actual position of mains, pipes, services and other apparatus on site before any mechanical plant is used. It is your responsibility to ensure that this information is provided to all persons (either direct labour or contractors) working for you on or near gas apparatus. The information included on this plan should not be referred to beyond a period of 28 days from the date of issue.

In case of emergency call - 0800 111 999

Crown Copyright © - This plan is reproduced from or based on the OS map by Cadent Gas Limited, with the sanction of the controller of HM Stationary Office. Crown Copyright Reserved. Ordnance Survey Licence number 100024886

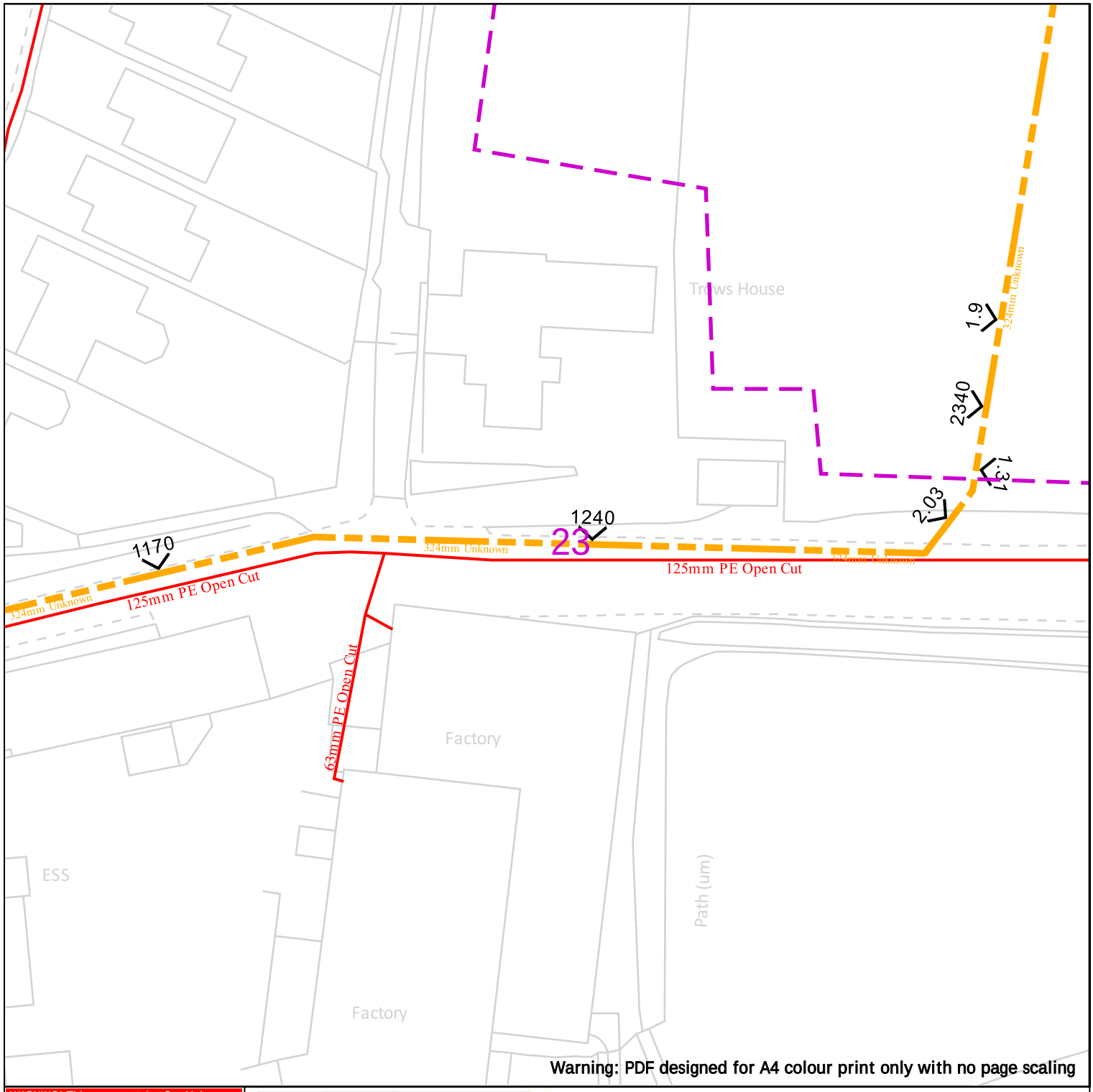

Warning: PDF designed for A4 colour print only with no page scaling

WARNING! This area contains Gas Mains Operating at High Pressure (in excess of 7 bar) and/or Intermediate Pressure (between 2 and 7 bar). Before excavating in the area contact the Plant Protection team on 0800 688 588 or plantprotection@cadentgas.com

Cadent
Your Gas Network

25m

Dig Sites Area: Line:

LP Mains
MP Mains
IP Mains
LHP Mains

Valve
Depth of cover
Syphon

Diameter Change
Material Change
Out of Standard Service

Where an out-of-standard service is present please contact plant protection 0800 688 588 for further information.

Out-of-standard service symbology may be used to indicate one or more of the following:

- Identification of shallow services
- Identification of dual services
- Recording of non-perpendicular services

A perpendicular service/connection is laid in a straight line from the entry point at the property to the connection at the main – this includes a pipe that has a perpendicular connection and is not straight but does not deviate more than 1m off centre line.

Date Requested: 01/07/2024
Job Reference: 33912718
Site Location: 389199 410199
Requested by: Miss Lauren Wenham

Your Scheme/Reference: STV5936

View extent: 100m, 100m

Scale: 1:500 (When plotted at A4)

IMPORTANT NOTICES

This plan shows these pipes owned by Cadent Gas Limited in its role as a Licensed Gas Transporter (GT). Gas pipes owned by other GT's or otherwise privately owned may be present in this area. Information with regards to such pipes should be obtained from the relevant owners. The information shown on this plan is given without warranty, the accuracy thereof cannot be guaranteed. Service pipes, valves, syphons, stub connections etc. are not shown but their presence should be anticipated. No liability of any kind whatsoever is accepted by Cadent Gas Limited or their agents, servants or contractors for any errors or omission. Safe digging practices, in accordance with HS(G)47, must be used to verify and establish the actual position of mains, pipes, services and other apparatus on site before any mechanical plant is used. It is your responsibility to ensure that this information is provided to all persons (either direct labour or contractors) working for you on or near gas apparatus. The information included on this plan should not be referred to beyond a period of 28 days from the date of issue.

In case of emergency call - 0800 111 999

Crown Copyright © - This plan is reproduced from or based on the OS map by Cadent Gas Limited, with the sanction of the controller of HM Stationary Office. Crown Copyright Reserved. Ordnance Survey Licence number 100024886

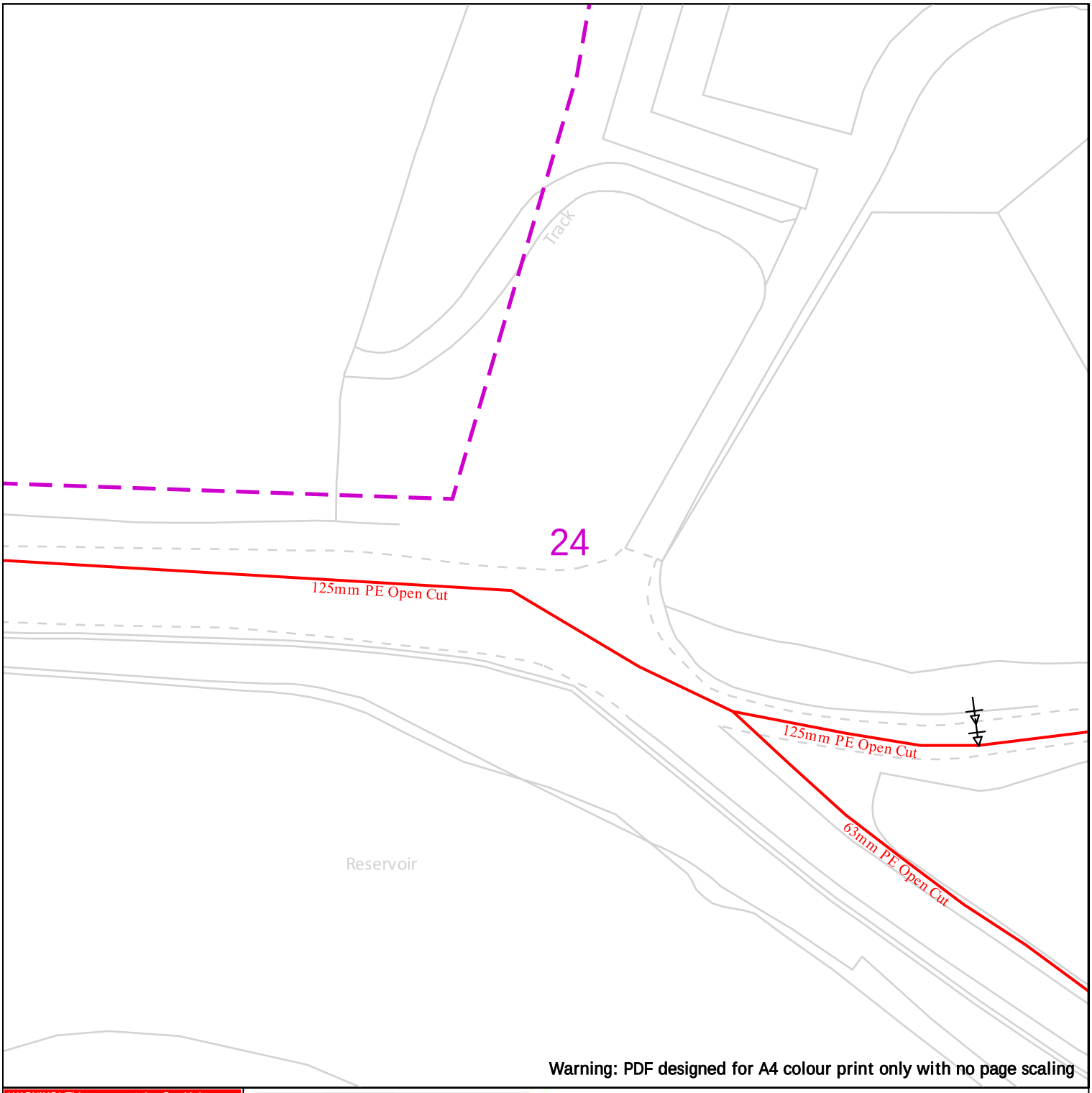

Warning: PDF designed for A4 colour print only with no page scaling

WARNING! This area contains Gas Mains Operating at High Pressure (in excess of 7 bar) and/or Intermediate Pressure (between 2 and 7 bar). Before excavating in the area contact the Plant Protection team on 0800 688 588 or plantprotection@cadentgas.com

Cadent
Your Gas Network

25m

Dig Sites — Area: — Line:

LP Mains
MP Mains
IP Mains
LHP Mains

Valve
Depth of cover
Syphon

Diameter Change
Material Change
Out of Standard Service

Where an out-of-standard service is present please contact plant protection 0800 688 588 for further information.

Out-of-standard service symbology may be used to indicate one or more of the following:

- Identification of shallow services
- Identification of dual services
- Recording of non-perpendicular services

A perpendicular service/connection is laid in a straight line from the entry point at the property to the connection at the main – this includes a pipe that has a perpendicular connection and is not straight but does not deviate more than 1m off centre line.

Date Requested: 01/07/2024
Job Reference: 33912718
Site Location: 389199 410199
Requested by: Miss Lauren Wenham

Your Scheme/Reference: STV5936

View extent: 100m, 100m

Scale: 1:500 (When plotted at A4)

IMPORTANT NOTICES

This plan shows these pipes owned by Cadent Gas Limited in its role as a Licensed Gas Transporter (GT). Gas pipes owned by other GT's or otherwise privately owned may be present in this area. Information with regards to such pipes should be obtained from the relevant owners. The information shown on this plan is given without warranty, the accuracy thereof cannot be guaranteed. Service pipes, valves, syphons, stub connections etc. are not shown but their presence should be anticipated. No liability of any kind whatsoever is accepted by Cadent Gas Limited or their agents, servants or contractors for any errors or omission. Safe digging practices, in accordance with HS(G)47, must be used to verify and establish the actual position of mains, pipes, services and other apparatus on site before any mechanical plant is used. It is your responsibility to ensure that this information is provided to all persons (either direct labour or contractors) working for you on or near gas apparatus. The information included on this plan should not be referred to beyond a period of 28 days from the date of issue.

In case of emergency call - 0800 111 999

Crown Copyright © - This plan is reproduced from or based on the OS map by Cadent Gas Limited, with the sanction of the controller of HM Stationary Office. Crown Copyright Reserved. Ordnance Survey Licence number 100024886

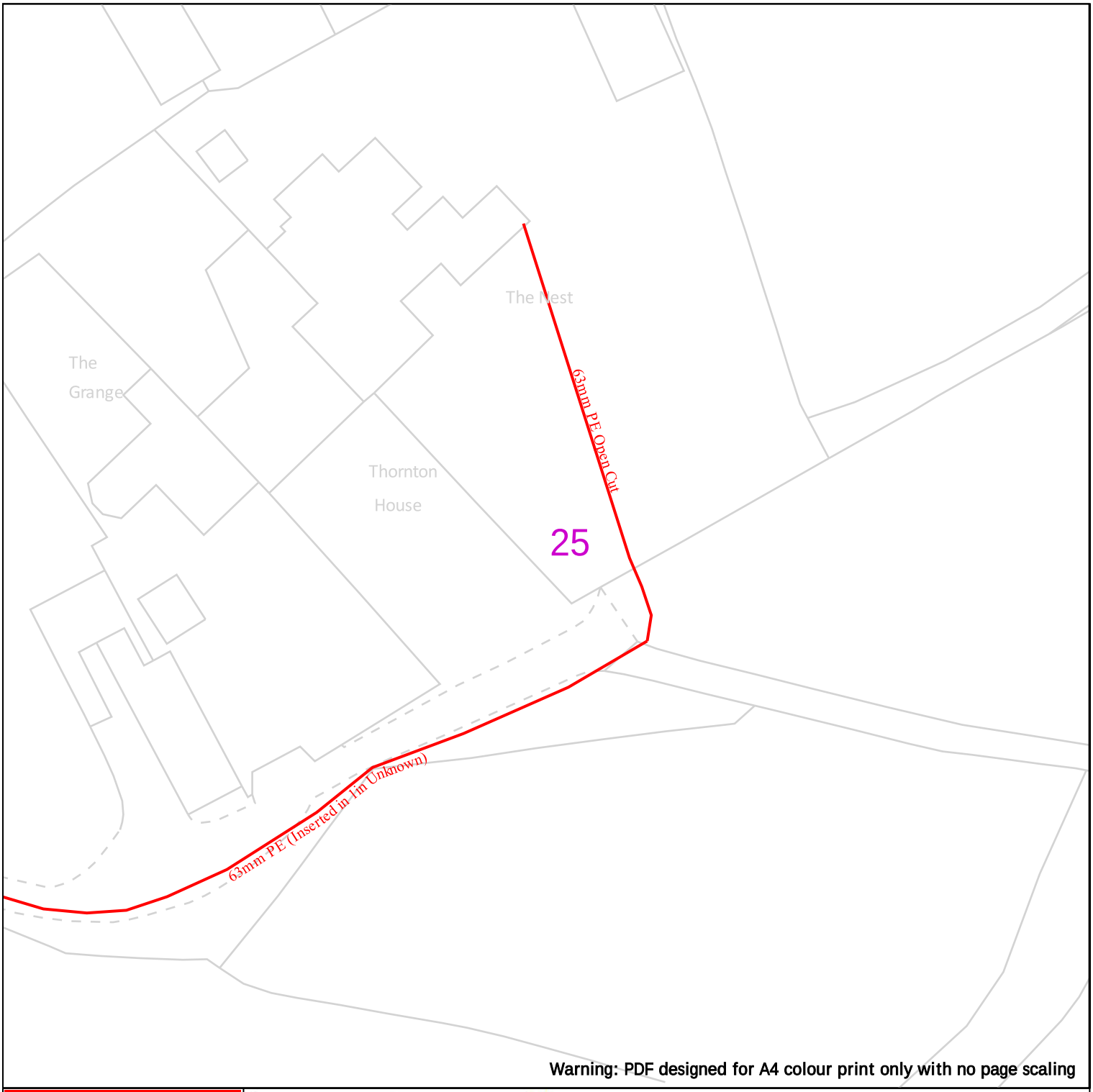

Warning: PDF designed for A4 colour print only with no page scaling

WARNING! This area contains Gas Mains Operating at High Pressure (in excess of 7 bar) and/or Intermediate Pressure (between 2 and 7 bar). Before excavating in the area contact the Plant Protection team on 0800 688 588 or plantprotection@cadentgas.com

Cadent
Your Gas Network

25m

Dig Sites Area: Line:

LP Mains
MP Mains
IP Mains
LHP Mains

Valve
Depth of cover
Syphon

Diameter Change
Material Change
Out of Standard Service

Where an out-of-standard service is present please contact plant protection 0800 688 588 for further information.

Out-of-standard service symbology may be used to indicate one or more of the following:

- Identification of shallow services
- Identification of dual services
- Recording of non-perpendicular services

A perpendicular service/connection is laid in a straight line from the entry point at the property to the connection at the main – this includes a pipe that has a perpendicular connection and is not straight but does not deviate more than 1m off centre line.

Date Requested: 01/07/2024
Job Reference: 33912718
Site Location: 389199 410199
Requested by: Miss Lauren Wenham

Your Scheme/Reference: STV5936

View extent: 100m, 100m

Scale: 1:500 (When plotted at A4)

IMPORTANT NOTICES

This plan shows these pipes owned by Cadent Gas Limited in its role as a Licensed Gas Transporter (GT). Gas pipes owned by other GT's or otherwise privately owned may be present in this area. Information with regards to such pipes should be obtained from the relevant owners. The information shown on this plan is given without warranty, the accuracy thereof cannot be guaranteed. Service pipes, valves, syphons, stub connections etc. are not shown but their presence should be anticipated. No liability of any kind whatsoever is accepted by Cadent Gas Limited or their agents, servants or contractors for any errors or omission. Safe digging practices, in accordance with HS(G)47, must be used to verify and establish the actual position of mains, pipes, services and other apparatus on site before any mechanical plant is used. It is your responsibility to ensure that this information is provided to all persons (either direct labour or contractors) working for you on or near gas apparatus. The information included on this plan should not be referred to beyond a period of 28 days from the date of issue.

In case of emergency call - 0800 111 999

Crown Copyright © - This plan is reproduced from or based on the OS map by Cadent Gas Limited, with the sanction of the controller of HM Stationary Office. Crown Copyright Reserved. Ordnance Survey Licence number 100024886

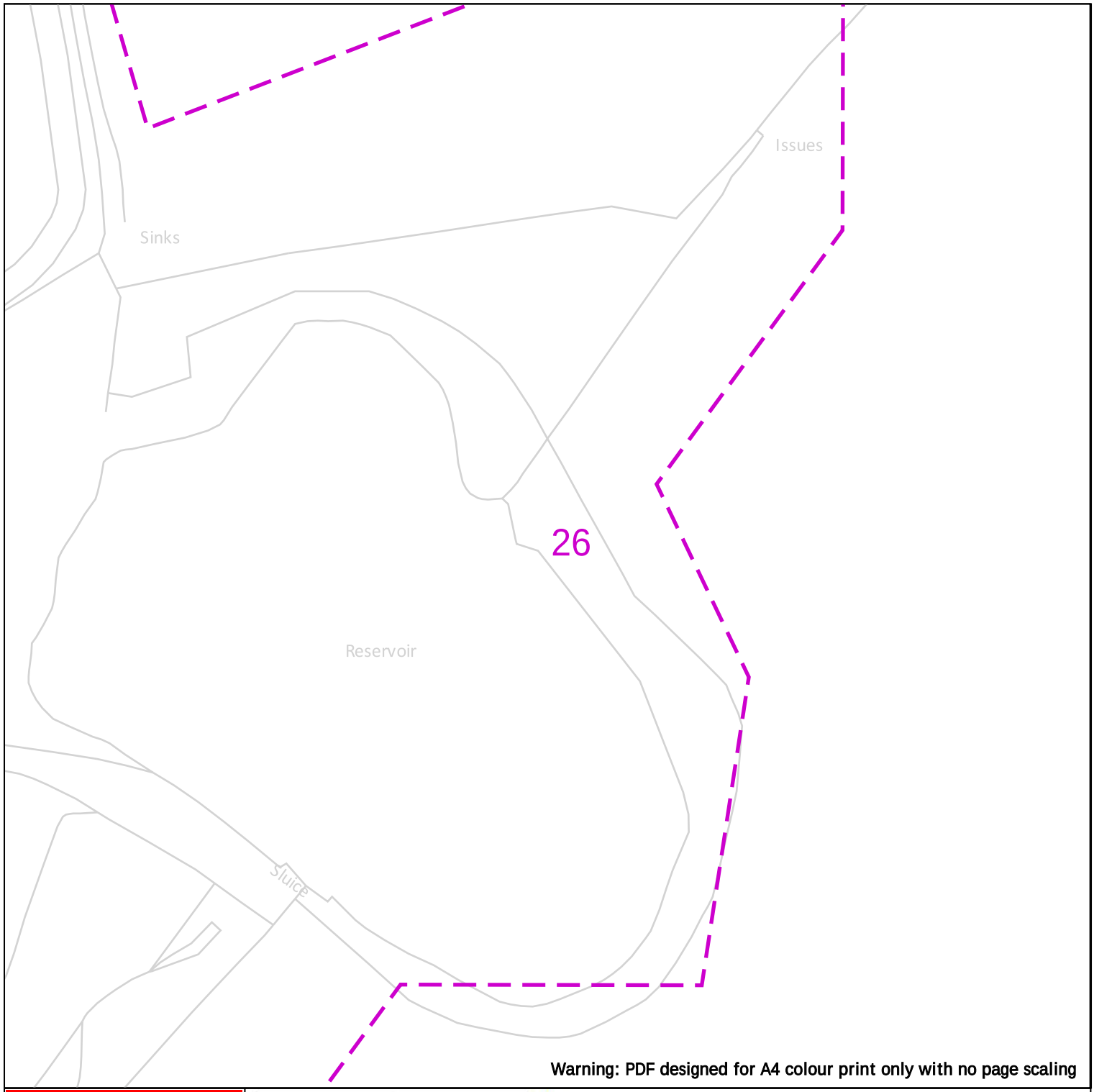

Warning: PDF designed for A4 colour print only with no page scaling

WARNING! This area contains Gas Mains Operating at High Pressure (in excess of 7 bar) and/or Intermediate Pressure (between 2 and 7 bar). Before excavating in the area contact the Plant Protection team on 0800 688 588 or plantprotection@cadentgas.com

Cadent
Your Gas Network

25m

Dig Sites Area: Line:

LP Mains
MP Mains
IP Mains
LHP Mains

Valve
Depth of cover
Syphon

Diameter Change
Material Change
Out of Standard Service

Where an out-of-standard service is present please contact plant protection 0800 688 588 for further information.

Out-of-standard service symbology may be used to indicate one or more of the following:

- Identification of shallow services
- Identification of dual services
- Recording of non-perpendicular services

A perpendicular service/connection is laid in a straight line from the entry point at the property to the connection at the main – this includes a pipe that has a perpendicular connection and is not straight but does not deviate more than 1m off centre line.

Date Requested: 01/07/2024
Job Reference: 33912718
Site Location: 389199 410199
Requested by: Miss Lauren Wenham

Your Scheme/Reference: STV5936

View extent: 100m, 100m

Scale: 1:500 (When plotted at A4)

IMPORTANT NOTICES

This plan shows these pipes owned by Cadent Gas Limited in its role as a Licensed Gas Transporter (GT). Gas pipes owned by other GT's or otherwise privately owned may be present in this area. Information with regards to such pipes should be obtained from the relevant owners. The information shown on this plan is given without warranty, the accuracy thereof cannot be guaranteed. Service pipes, valves, syphons, stub connections etc. are not shown but their presence should be anticipated. No liability of any kind whatsoever is accepted by Cadent Gas Limited or their agents, servants or contractors for any errors or omission. Safe digging practices, in accordance with HS(G)47, must be used to verify and establish the actual position of mains, pipes, services and other apparatus on site before any mechanical plant is used. It is your responsibility to ensure that this information is provided to all persons (either direct labour or contractors) working for you on or near gas apparatus. The information included on this plan should not be referred to beyond a period of 28 days from the date of issue.

In case of emergency call - 0800 111 999

Crown Copyright © - This plan is reproduced from or based on the OS map by Cadent Gas Limited, with the sanction of the controller of HM Stationary Office. Crown Copyright Reserved. Ordnance Survey Licence number 100024886



Warning: PDF designed for A4 colour print only with no page scaling

WARNING! This area contains Gas Mains Operating at High Pressure (in excess of 7 bar) and/or Intermediate Pressure (between 2 and 7 bar). Before excavating in the area contact the Plant Protection team on 0800 688 588 or plantprotection@cadentgas.com

Cadent
Your Gas Network

25m

Dig Sites Area: Line:

LP Mains
MP Mains
IP Mains
LHP Mains

Valve
Depth of cover
Syphon

Diameter Change
Material Change
Out of Standard Service

Where an out-of-standard service is present please contact plant protection 0800 688 588 for further information.

Out-of-standard service symbology may be used to indicate one or more of the following:

- Identification of shallow services
- Identification of dual services
- Recording of non-perpendicular services

A perpendicular service/connection is laid in a straight line from the entry point at the property to the connection at the main – this includes a pipe that has a perpendicular connection and is not straight but does not deviate more than 1m off centre line.

Date Requested: 01/07/2024
Job Reference: 33912718
Site Location: 389199 410199
Requested by: Miss Lauren Wenham

Your Scheme/Reference: STV5936

View extent: 100m, 100m

Scale: 1:500 (When plotted at A4)

IMPORTANT NOTICES

This plan shows these pipes owned by Cadent Gas Limited in its role as a Licensed Gas Transporter (GT). Gas pipes owned by other GT's or otherwise privately owned may be present in this area. Information with regards to such pipes should be obtained from the relevant owners. The information shown on this plan is given without warranty, the accuracy thereof cannot be guaranteed. Service pipes, valves, syphons, stub connections etc. are not shown but their presence should be anticipated. No liability of any kind whatsoever is accepted by Cadent Gas Limited or their agents, servants or contractors for any errors or omission. Safe digging practices, in accordance with HS(G)47, must be used to verify and establish the actual position of mains, pipes, services and other apparatus on site before any mechanical plant is used. It is your responsibility to ensure that this information is provided to all persons (either direct labour or contractors) working for you on or near gas apparatus. The information included on this plan should not be referred to beyond a period of 28 days from the date of issue.

In case of emergency call - 0800 111 999

Crown Copyright © - This plan is reproduced from or based on the OS map by Cadent Gas Limited, with the sanction of the controller of HM Stationary Office. Crown Copyright Reserved. Ordnance Survey Licence number 100024886

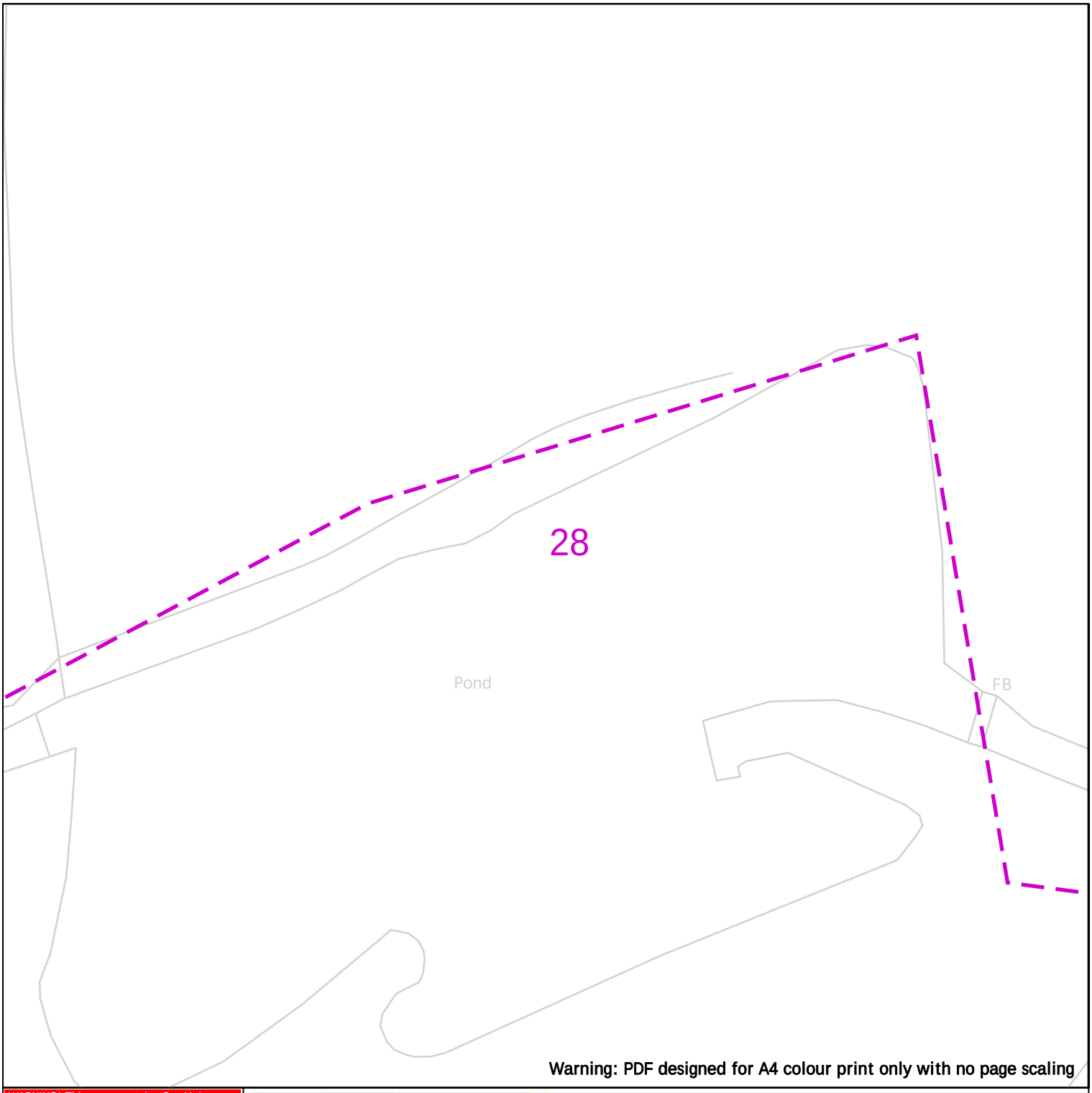

Warning: PDF designed for A4 colour print only with no page scaling

WARNING! This area contains Gas Mains Operating at High Pressure (in excess of 7 bar) and/or Intermediate Pressure (between 2 and 7 bar). Before excavating in the area contact the Plant Protection team on 0800 688 588 or plantprotection@cadentgas.com

Cadent
Your Gas Network

25m

Dig Sites Area: Line:

LP Mains
MP Mains
IP Mains
LHP Mains

Valve
Depth of cover
Syphon

Diameter Change
Material Change
Out of Standard Service

Where an out-of-standard service is present please contact plant protection 0800 688 588 for further information.

Out-of-standard service symbology may be used to indicate one or more of the following:

- Identification of shallow services
- Identification of dual services
- Recording of non-perpendicular services

A perpendicular service/connection is laid in a straight line from the entry point at the property to the connection at the main – this includes a pipe that has a perpendicular connection and is not straight but does not deviate more than 1m off centre line.

Date Requested: 01/07/2024
Job Reference: 33912718
Site Location: 389199 410199
Requested by: Miss Lauren Wenham

Your Scheme/Reference: STV5936

View extent: 100m, 100m

Scale: 1:500 (When plotted at A4)

IMPORTANT NOTICES

This plan shows these pipes owned by Cadent Gas Limited in its role as a Licensed Gas Transporter (GT). Gas pipes owned by other GT's or otherwise privately owned may be present in this area. Information with regards to such pipes should be obtained from the relevant owners. The information shown on this plan is given without warranty, the accuracy thereof cannot be guaranteed. Service pipes, valves, syphons, stub connections etc. are not shown but their presence should be anticipated. No liability of any kind whatsoever is accepted by Cadent Gas Limited or their agents, servants or contractors for any errors or omission. Safe digging practices, in accordance with HS(G)47, must be used to verify and establish the actual position of mains, pipes, services and other apparatus on site before any mechanical plant is used. It is your responsibility to ensure that this information is provided to all persons (either direct labour or contractors) working for you on or near gas apparatus. The information included on this plan should not be referred to beyond a period of 28 days from the date of issue.

In case of emergency call - 0800 111 999

Crown Copyright © - This plan is reproduced from or based on the OS map by Cadent Gas Limited, with the sanction of the controller of HM Stationary Office. Crown Copyright Reserved. Ordnance Survey Licence number 100024886

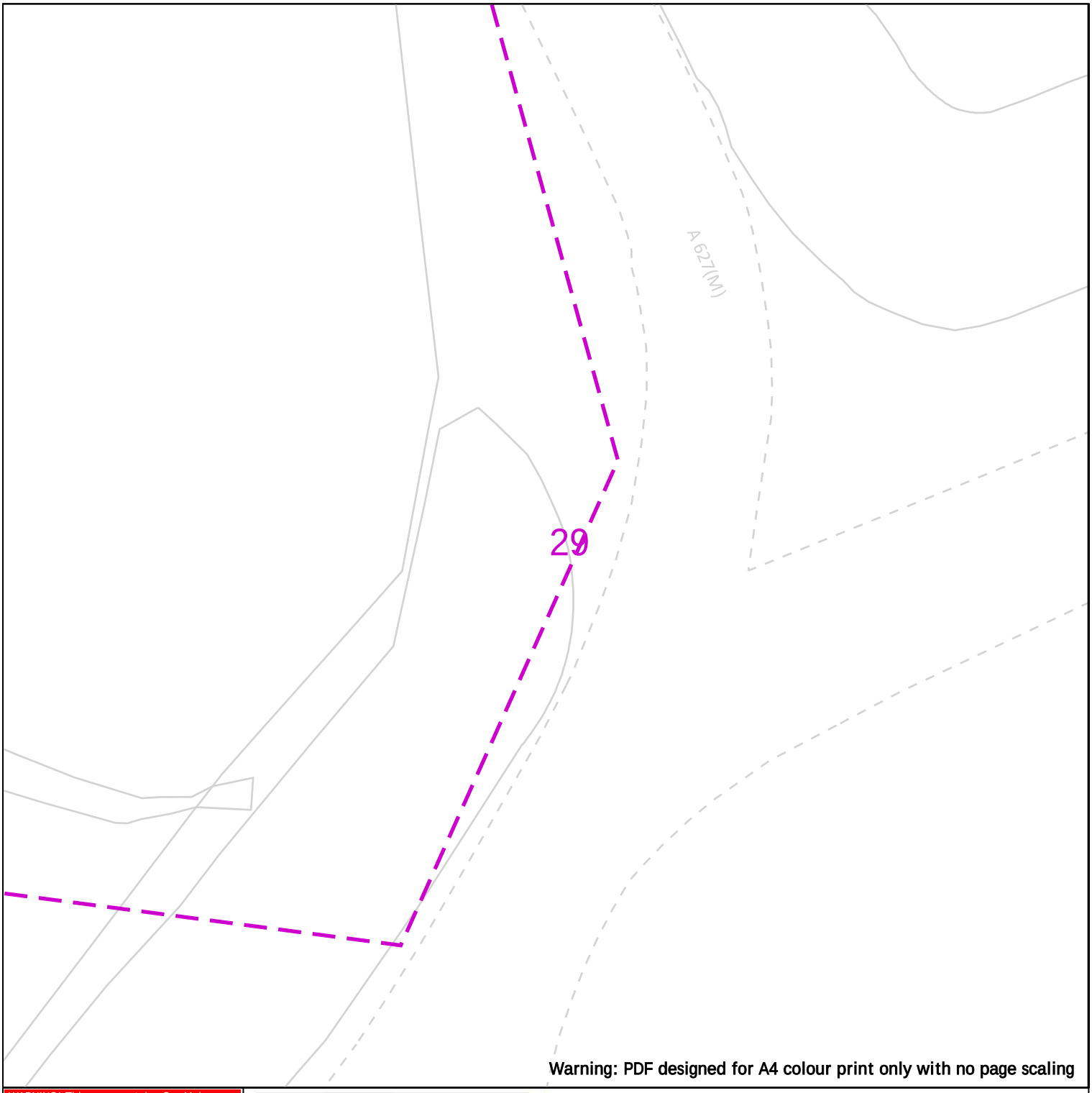

Warning: PDF designed for A4 colour print only with no page scaling

WARNING! This area contains Gas Mains Operating at High Pressure (in excess of 7 bar) and/or Intermediate Pressure (between 2 and 7 bar). Before excavating in the area contact the Plant Protection team on 0800 688 588 or plantprotection@cadentgas.com

Cadent
Your Gas Network

25m

Dig Sites Area: Line:

LP Mains
MP Mains
IP Mains
LHP Mains

Valve
Depth of cover
Syphon

Diameter Change
Material Change
Out of Standard Service

Where an out-of-standard service is present please contact plant protection 0800 688 588 for further information.

Out-of-standard service symbology may be used to indicate one or more of the following:

- Identification of shallow services
- Identification of dual services
- Recording of non-perpendicular services

A perpendicular service/connection is laid in a straight line from the entry point at the property to the connection at the main – this includes a pipe that has a perpendicular connection and is not straight but does not deviate more than 1m off centre line.

Date Requested: 01/07/2024
Job Reference: 33912718
Site Location: 389199 410199
Requested by: Miss Lauren Wenham

Your Scheme/Reference: STV5936

View extent: 100m, 100m

Scale: 1:500 (When plotted at A4)

IMPORTANT NOTICES

This plan shows these pipes owned by Cadent Gas Limited in its role as a Licensed Gas Transporter (GT). Gas pipes owned by other GT's or otherwise privately owned may be present in this area. Information with regards to such pipes should be obtained from the relevant owners. The information shown on this plan is given without warranty, the accuracy thereof cannot be guaranteed. Service pipes, valves, syphons, stub connections etc. are not shown but their presence should be anticipated. No liability of any kind whatsoever is accepted by Cadent Gas Limited or their agents, servants or contractors for any errors or omission. Safe digging practices, in accordance with HS(G)47, must be used to verify and establish the actual position of mains, pipes, services and other apparatus on site before any mechanical plant is used. It is your responsibility to ensure that this information is provided to all persons (either direct labour or contractors) working for you on or near gas apparatus. The information included on this plan should not be referred to beyond a period of 28 days from the date of issue.

In case of emergency call - 0800 111 999

Crown Copyright © - This plan is reproduced from or based on the OS map by Cadent Gas Limited, with the sanction of the controller of HM Stationary Office. Crown Copyright Reserved. Ordnance Survey Licence number 100024886

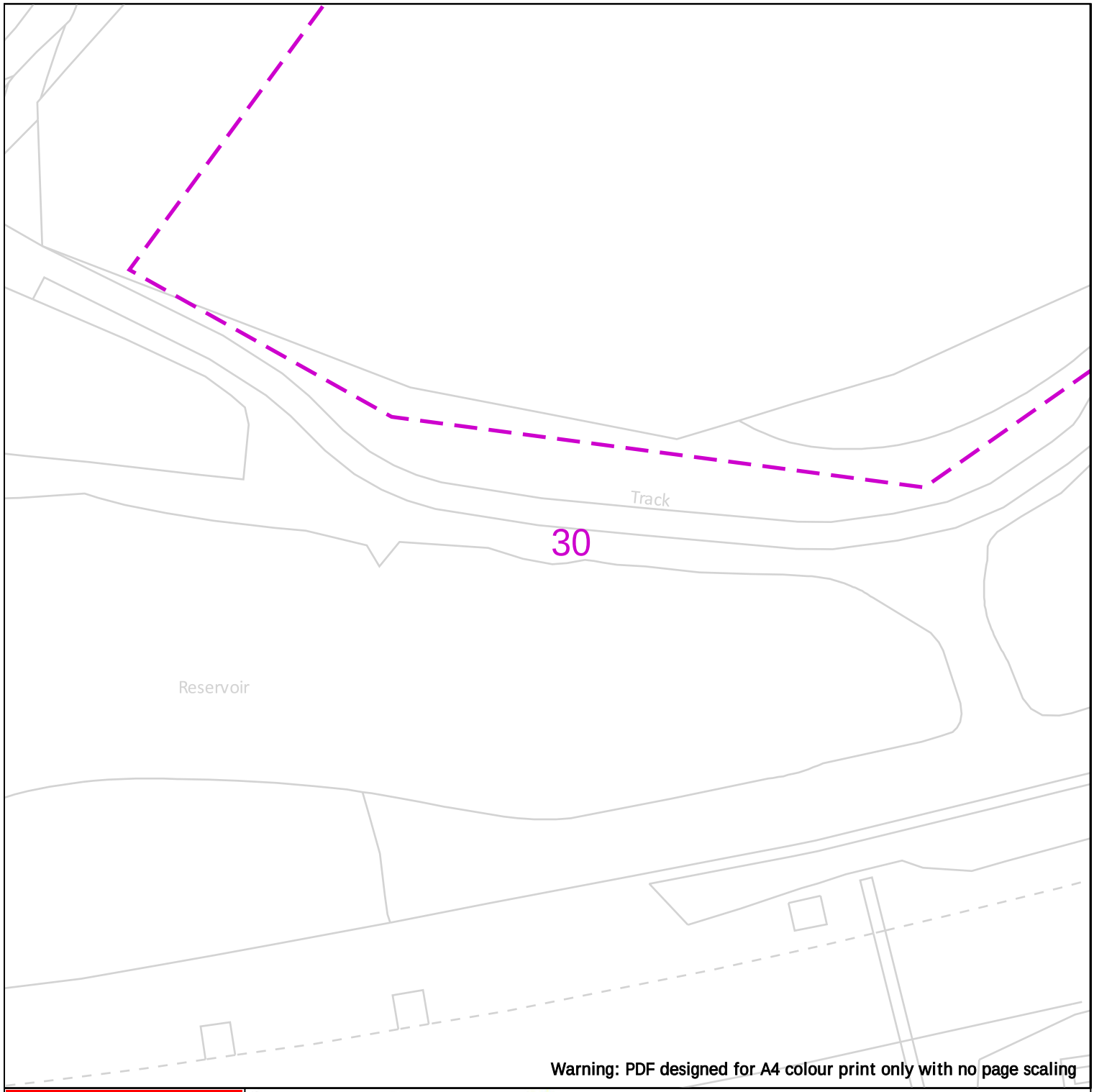

Warning: PDF designed for A4 colour print only with no page scaling

WARNING! This area contains Gas Mains Operating at High Pressure (in excess of 7 bar) and/or Intermediate Pressure (between 2 and 7 bar). Before excavating in the area contact the Plant Protection team on 0800 688 588 or plantprotection@cadentgas.com

Cadent
Your Gas Network

25m

Dig Sites Area: Line:

LP Mains
MP Mains
IP Mains
LHP Mains

Valve
Depth of cover
Syphon

Diameter Change
Material Change
Out of Standard Service

Where an out-of-standard service is present please contact plant protection 0800 688 588 for further information.

Out-of-standard service symbology may be used to indicate one or more of the following:

- Identification of shallow services
- Identification of dual services
- Recording of non-perpendicular services

A perpendicular service/connection is laid in a straight line from the entry point at the property to the connection at the main – this includes a pipe that has a perpendicular connection and is not straight but does not deviate more than 1m off centre line.

Date Requested: 01/07/2024
Job Reference: 33912718
Site Location: 389199 410199
Requested by: Miss Lauren Wenham

Your Scheme/Reference: STV5936

View extent: 100m, 100m

Scale: 1:500 (When plotted at A4)

IMPORTANT NOTICES

This plan shows these pipes owned by Cadent Gas Limited in its role as a Licensed Gas Transporter (GT). Gas pipes owned by other GT's or otherwise privately owned may be present in this area. Information with regards to such pipes should be obtained from the relevant owners. The information shown on this plan is given without warranty, the accuracy thereof cannot be guaranteed. Service pipes, valves, syphons, stub connections etc. are not shown but their presence should be anticipated. No liability of any kind whatsoever is accepted by Cadent Gas Limited or their agents, servants or contractors for any errors or omission. Safe digging practices, in accordance with HS(G)47, must be used to verify and establish the actual position of mains, pipes, services and other apparatus on site before any mechanical plant is used. It is your responsibility to ensure that this information is provided to all persons (either direct labour or contractors) working for you on or near gas apparatus. The information included on this plan should not be referred to beyond a period of 28 days from the date of issue.

In case of emergency call - 0800 111 999

Crown Copyright © - This plan is reproduced from or based on the OS map by Cadent Gas Limited, with the sanction of the controller of HM Stationary Office. Crown Copyright Reserved. Ordnance Survey Licence number 100024886

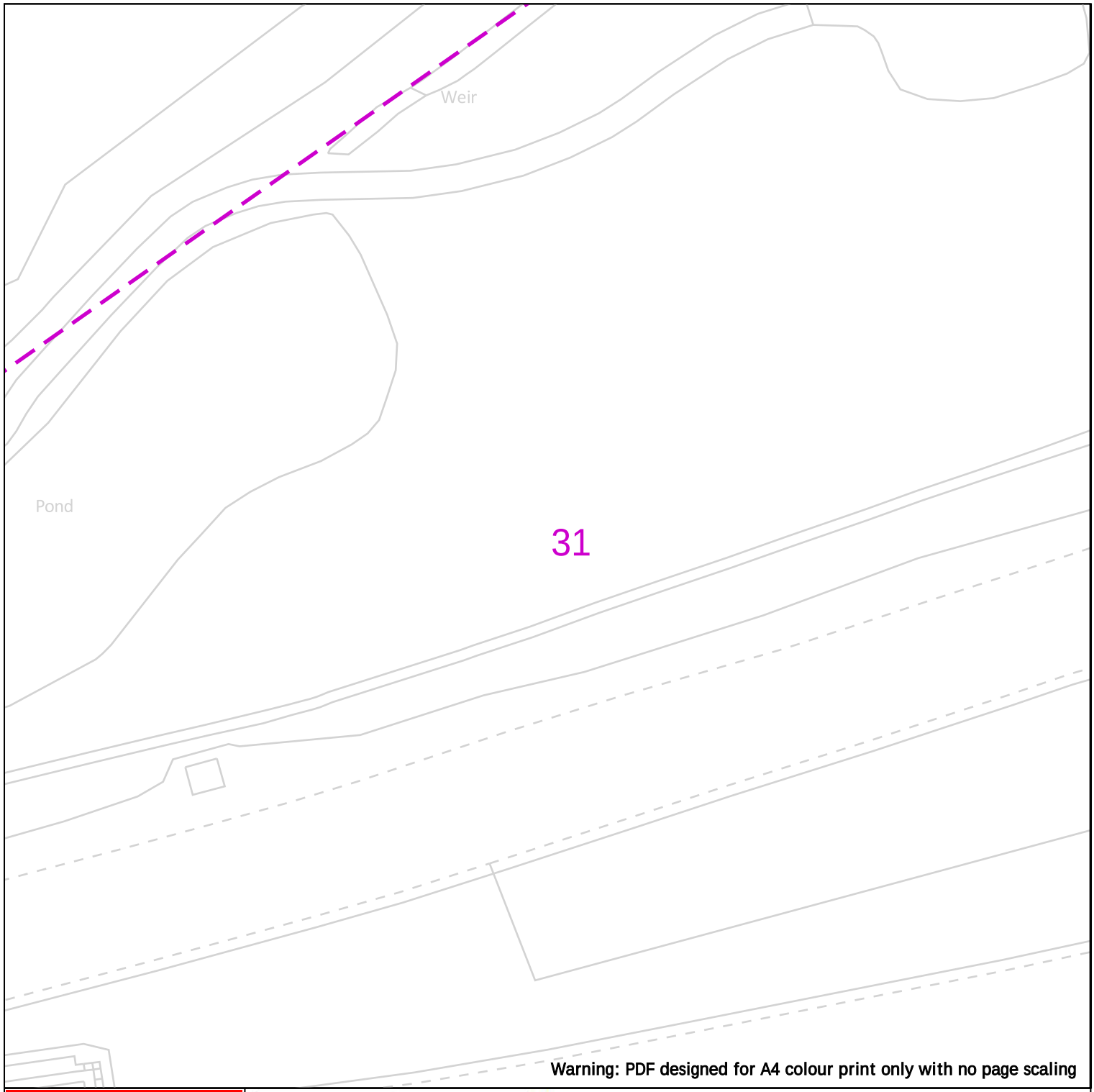

Warning: PDF designed for A4 colour print only with no page scaling

WARNING! This area contains Gas Mains Operating at High Pressure (in excess of 7 bar) and/or Intermediate Pressure (between 2 and 7 bar). Before excavating in the area contact the Plant Protection team on 0800 688 588 or plantprotection@cadentgas.com

Cadent
Your Gas Network

25m

Dig Sites Area: Line:

LP Mains
MP Mains
IP Mains
LHP Mains

Valve
Depth of cover
Syphon

Diameter Change
Material Change
Out of Standard Service

Where an out-of-standard service is present please contact plant protection 0800 688 588 for further information.

Out-of-standard service symbology may be used to indicate one or more of the following:

- Identification of shallow services
- Identification of dual services
- Recording of non-perpendicular services

A perpendicular service/connection is laid in a straight line from the entry point at the property to the connection at the main – this includes a pipe that has a perpendicular connection and is not straight but does not deviate more than 1m off centre line.

Date Requested: 01/07/2024
Job Reference: 33912718
Site Location: 389199 410199
Requested by: Miss Lauren Wenham

Your Scheme/Reference: STV5936

View extent: 100m, 100m

Scale: 1:500 (When plotted at A4)

IMPORTANT NOTICES

This plan shows these pipes owned by Cadent Gas Limited in its role as a Licensed Gas Transporter (GT). Gas pipes owned by other GT's or otherwise privately owned may be present in this area. Information with regards to such pipes should be obtained from the relevant owners. The information shown on this plan is given without warranty, the accuracy thereof cannot be guaranteed. Service pipes, valves, syphons, stub connections etc. are not shown but their presence should be anticipated. No liability of any kind whatsoever is accepted by Cadent Gas Limited or their agents, servants or contractors for any errors or omission. Safe digging practices, in accordance with HS(G)47, must be used to verify and establish the actual position of mains, pipes, services and other apparatus on site before any mechanical plant is used. It is your responsibility to ensure that this information is provided to all persons (either direct labour or contractors) working for you on or near gas apparatus. The information included on this plan should not be referred to beyond a period of 28 days from the date of issue.

In case of emergency call - 0800 111 999

Crown Copyright © - This plan is reproduced from or based on the OS map by Cadent Gas Limited, with the sanction of the controller of HM Stationary Office. Crown Copyright Reserved. Ordnance Survey Licence number 100024886

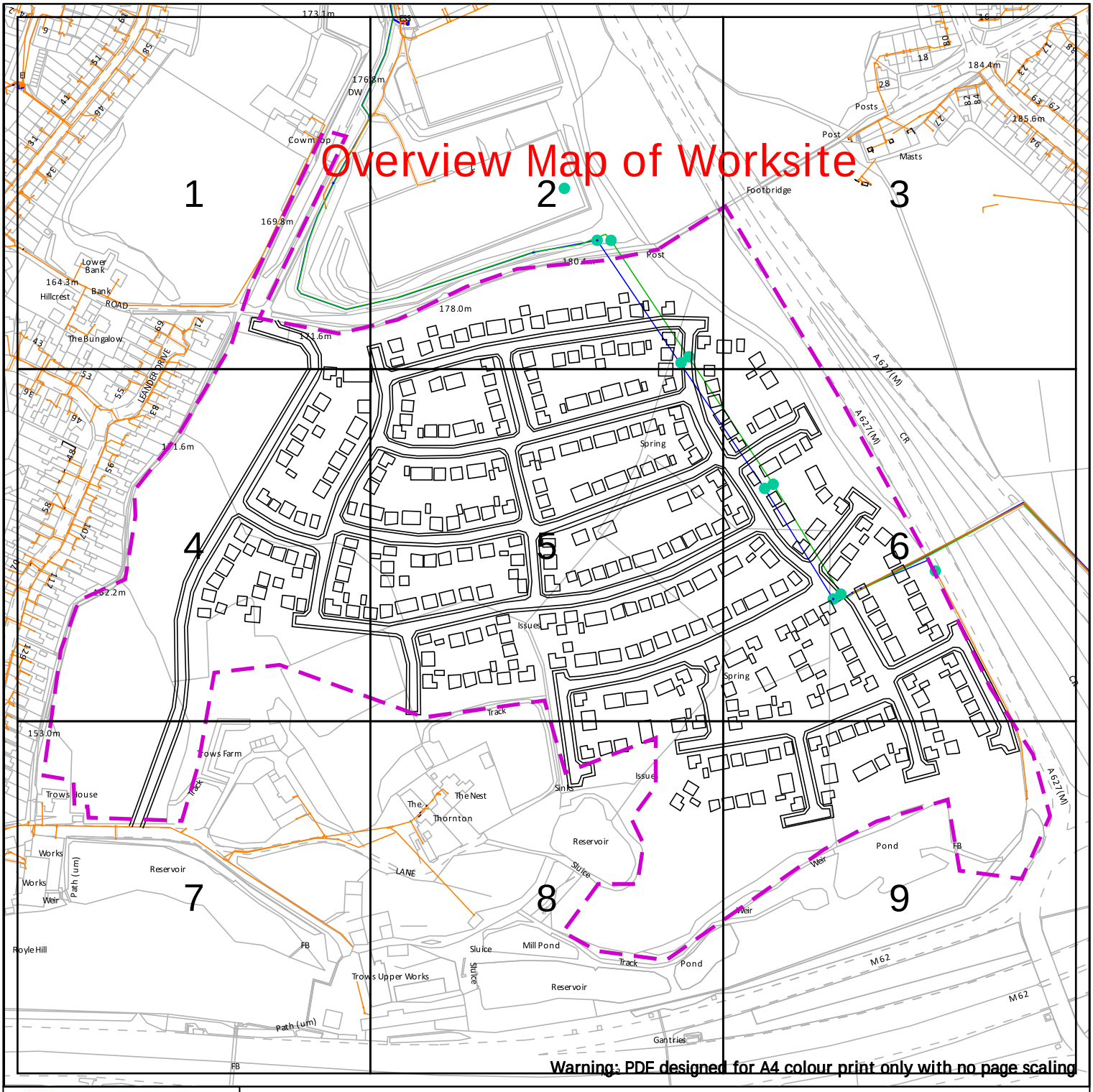

Warning: PDF designed for A4 colour print only with no page scaling

electricity north west
Bringing energy to your door

Electricity North West
Borron Street
Portwood, Stockport
Cheshire, SK1 2 JD
Phone: 0800 195 4141
Email: planrequest@enwl.co.uk

Operating Voltage	Colour Code	Line Colour
132kV	Black	
33kV	Green	
22kV-25kV	Yellow	
11kV	Red	
6kV-6.6kV	Blue	
1kV-6kV	Violet	
LV	Orange	
Unknown Voltage	Brown	

In an emergency call 105, 24 hours a day

Dig Sites

Line:

Area:

Date Requested: 01/07/2024
Job Reference: 33912718
Site Location: 389199 410199
Requested by: Miss Lauren Wenham

Your Scheme/Reference: STV5936

Scale: 1:3844 (When plotted at A4)

IMPORTANT INFO

Unless otherwise indicated the depth of Electricity North West Limited cables are in accordance with NJUG (450mm for Low Voltage & 600mm for 11kV cables) 33kV and 132kV cables are laid at depths as marked. The depth and positions of Electricity North West Limited equipment was accurate as shown when the equipment was installed. However third parties may have altered the level & other reference data. Therefore Electricity North West Limited accept no responsibility for the position of Electricity North West Limited equipment being different from shown. No person, body or company, shall be relieved from liability for damage caused to Electricity North West Limited equipment by reason of being located differently to the indications on this drawing or from any regulatory loss of income or incentive, or expense, which may be suffered by Electricity North West Limited and which is caused or contributed to by any loss of supply as a result of any damage caused to Electricity North West Limited's equipment. Service cables are not necessarily shown but must be assumed to exist to all premises, streetlights and signs. There may be other Electricity North West Limited apparatus in the vicinity which is not indicated on the cable records. Other apparatus may also be present which is owned by a third party other than Electricity North West Limited.
Reference should be made to HSE Guidance, HS(G)47 "Avoiding Danger from Underground Services" and GS6 "Avoiding Danger from Overhead Power Lines".
Electricity North West Limited, Borron Street, Portwood, Stockport, Cheshire, SK1 2JD Registered in England and Wales. Registered No 02366949

Reproduced from or based upon Ordnance Survey's map with the permission of His Majesty's Stationary Office. Crown Copyright Reserved. LICENCE No. 100017892. Unauthorised reproduction may lead to Prosecution or Civil Proceedings.

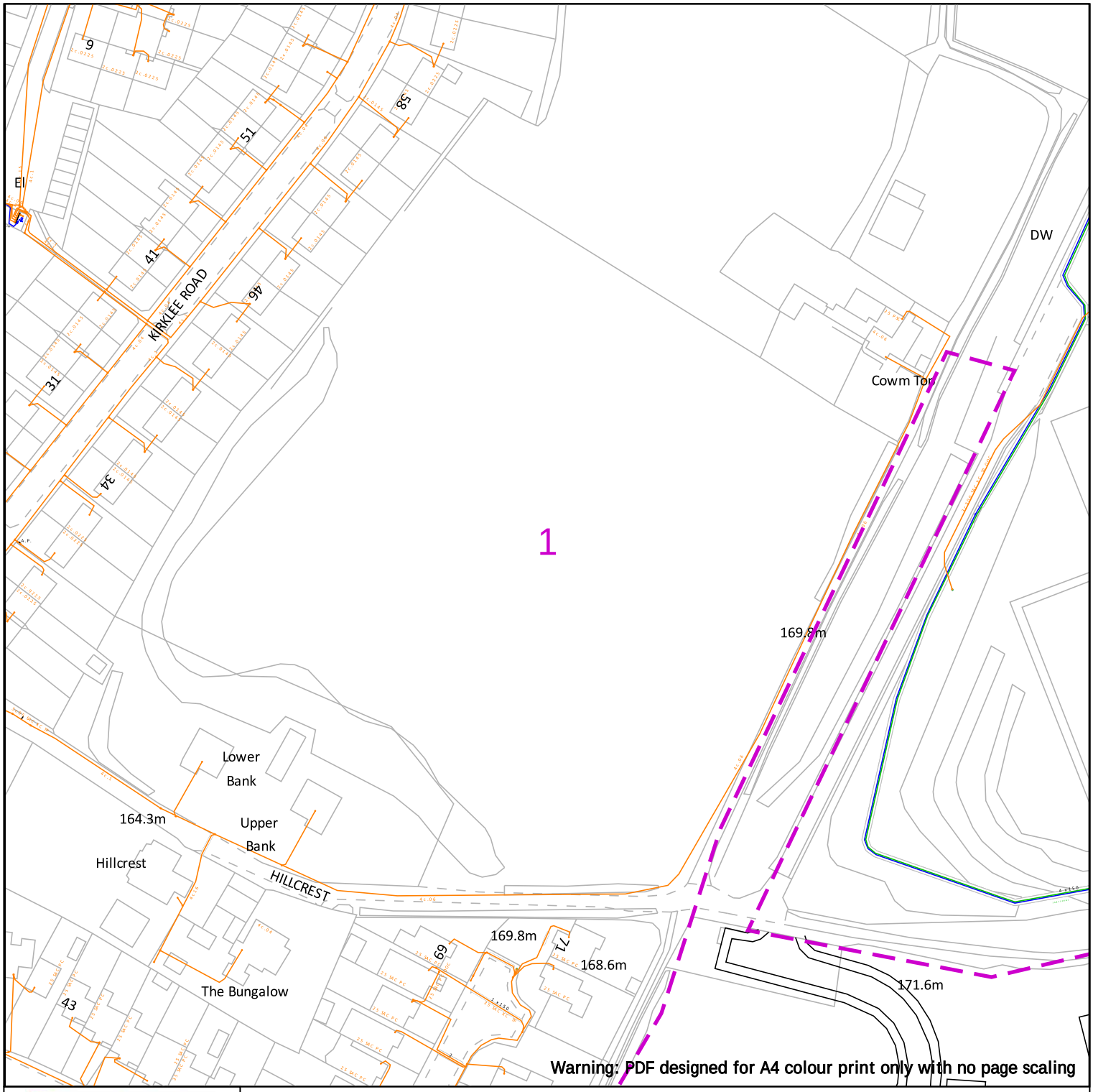

electricity north west
Bringing energy to your door

Electricity North West
Borron Street
Portwood, Stockport
Cheshire, SK1 2 JD
Phone: 0800 195 4141
Email: planrequest@enwl.co.uk

Date Requested: 01/07/2024
Job Reference: 33912718
Site Location: 389199 410199
Requested by: Miss Lauren Wenham

Your Scheme/Reference: STV5936

Scale: 1:250 (When plotted at A4)

Operating Voltage	Colour Code	Line Colour
132kV	Black	
33kV	Green	
22kV-25kV	Yellow	
11kV	Red	
6kV-6.6kV	Blue	
1kV-6kV	Violet	
LV	Orange	
Unknown Voltage	Brown	

In an emergency call 105, 24 hours a day

Dig Sites

Line:

Area:

IMPORTANT INFO

Unless otherwise indicated the depth of Electricity North West Limited cables are in accordance with NJUG (450mm for Low Voltage & 600mm for 11kV cables) 33kV and 132kV cables are laid at depths as marked. The depth and positions of Electricity North West Limited equipment was accurate as shown when the equipment was installed. However third parties may have altered the level & other reference data. Therefore Electricity North West Limited accept no responsibility for the position of Electricity North West Limited equipment being different from shown. No person, body or company, shall be relieved from liability for damage caused to Electricity North West Limited equipment by reason of being located differently to the indications on this drawing or from any regulatory loss of income or incentive, or expense, which may be suffered by Electricity North West Limited and which is caused or contributed to by any loss of supply as a result of any damage caused to Electricity North West Limited's equipment. Service cables are not necessarily shown but must be assumed to exist to all premises, streetlights and signs. There may be other Electricity North West Limited apparatus in the vicinity which is not indicated on the cable records. Other apparatus may also be present which is owned by a third party other than Electricity North West Limited.
Reference should be made to HSE Guidance, HS(G)47 "Avoiding Danger from Underground Services" and GS6 "Avoiding Danger from Overhead Power Lines".
Electricity North West Limited, Borron Street, Portwood, Stockport, Cheshire, SK1 2JD Registered in England and Wales. Registered No 02366949

Reproduced from or based upon Ordnance Survey's map with the permission of His Majesty's Stationary Office. Crown Copyright Reserved. LICENCE No. 100017892. Unauthorised reproduction may lead to Prosecution or Civil Proceedings.

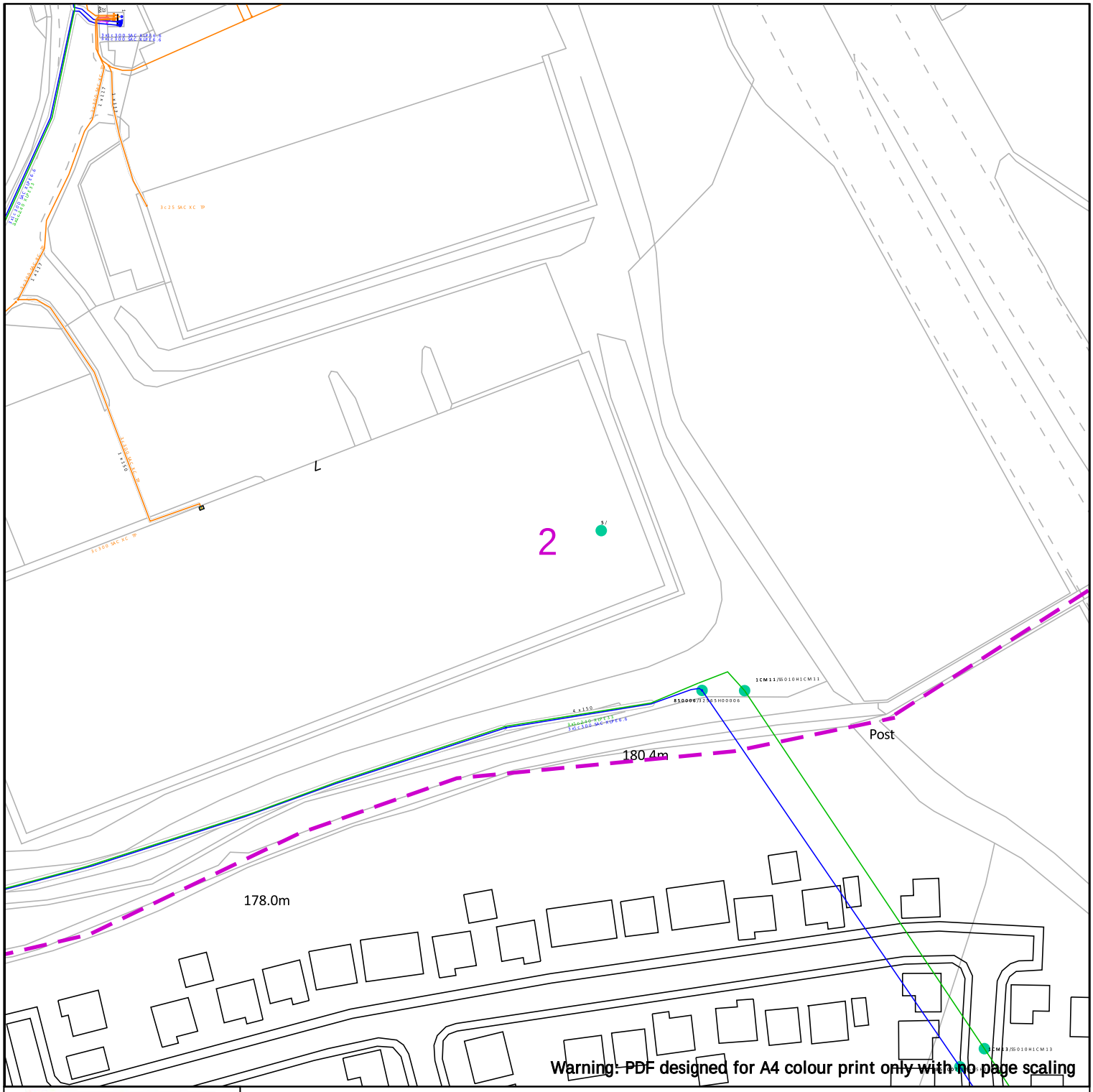

electricity north west
Bringing energy to your door

Electricity North West
Borron Street
Portwood, Stockport
Cheshire, SK1 2 JD
Phone: 0800 195 4141
Email: planrequest@enwl.co.uk

Operating Voltage	Colour Code	Line Colour
132kV	Black	
33kV	Green	
22kV-25kV	Yellow	
11kV	Red	
6kV-6.6kV	Blue	
1kV-6kV	Violet	
LV	Orange	
Unknown Voltage	Brown	

In an emergency call 105, 24 hours a day

Dig Sites

Line:

Area:

Date Requested: 01/07/2024
Job Reference: 33912718
Site Location: 389199 410199
Requested by: Miss Lauren Wenham

Your Scheme/Reference: STV5936

Scale: 1:1250 (When plotted at A4)

IMPORTANT INFO

Unless otherwise indicated the depth of Electricity North West Limited cables are in accordance with NJUG (450mm for Low Voltage & 600mm for 11kV cables) 33kV and 132kV cables are laid at depths as marked. The depth and positions of Electricity North West Limited equipment was accurate as shown when the equipment was installed. However third parties may have altered the level & other reference data. Therefore Electricity North West Limited accept no responsibility for the position of Electricity North West Limited equipment being different from shown. No person, body or company, shall be relieved from liability for damage caused to Electricity North West Limited equipment by reason of being located differently to the indications on this drawing or from any regulatory loss of income or incentive, or expense, which may be suffered by Electricity North West Limited and which is caused or contributed to by any loss of supply as a result of any damage caused to Electricity North West Limited's equipment. Service cables are not necessarily shown but must be assumed to exist to all premises, streetlights and signs. There may be other Electricity North West Limited apparatus in the vicinity which is not indicated on the cable records. Other apparatus may also be present which is owned by a third party other than Electricity North West Limited.
Reference should be made to HSE Guidance, HS(G)47 "Avoiding Danger from Underground Services" and GS6 "Avoiding Danger from Overhead Power Lines".
Electricity North West Limited, Borron Street, Portwood, Stockport, Cheshire, SK1 2JD Registered in England and Wales. Registered No 02366949

Reproduced from or based upon Ordnance Survey's map with the permission of His Majesty's Stationary Office. Crown Copyright Reserved. LICENCE No. 100017892. Unauthorised reproduction may lead to Prosecution or Civil Proceedings.

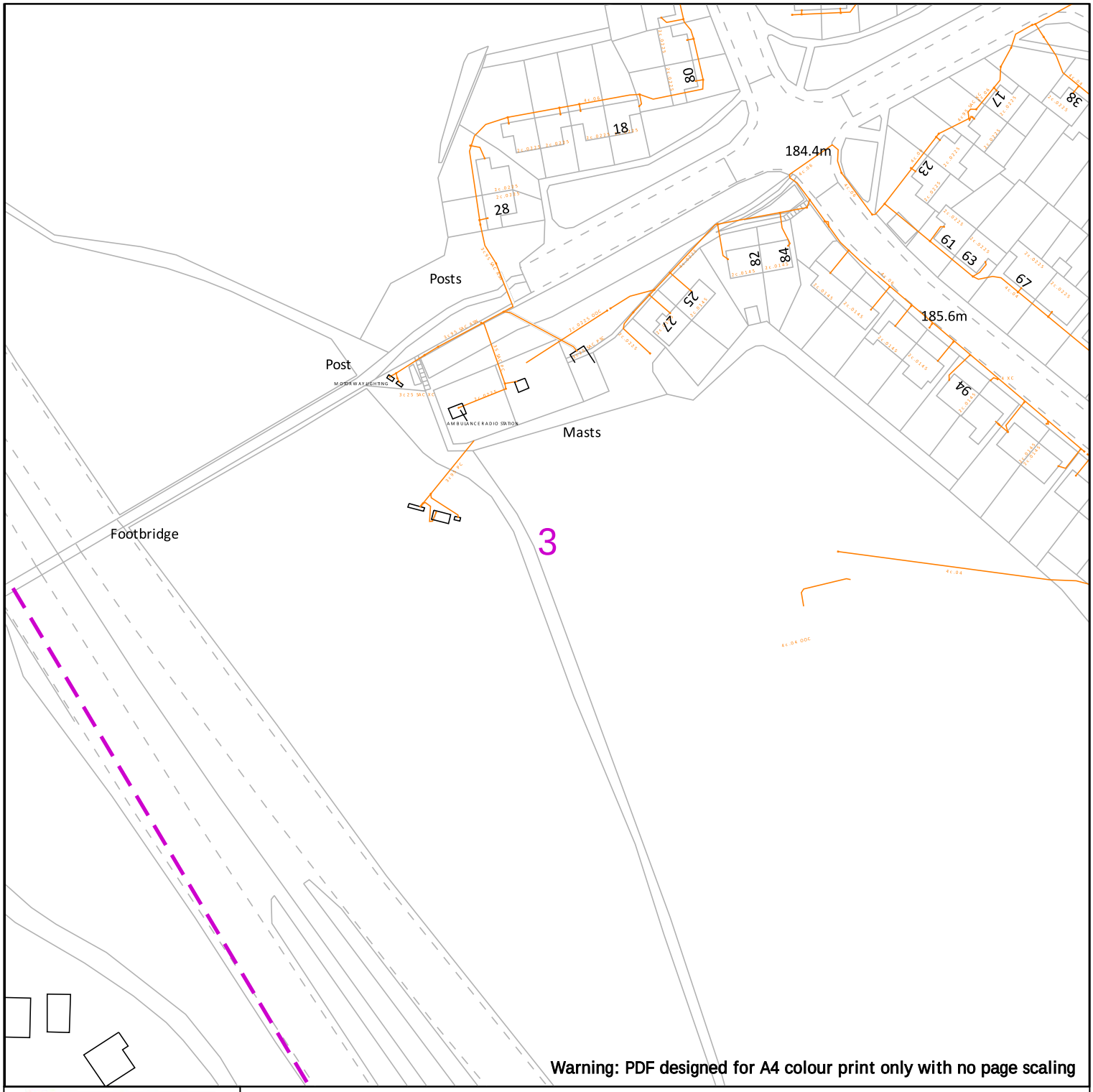

Warning: PDF designed for A4 colour print only with no page scaling

electricity north west
Bringing energy to your door

Electricity North West
Borron Street
Portwood, Stockport
Cheshire, SK1 2 JD
Phone: 0800 195 4141
Email: planrequest@enwl.co.uk

Operating Voltage	Colour Code	Line Colour
132kV	Black	
33kV	Green	
22kV-25kV	Yellow	
11kV	Red	
6kV-6.6kV	Blue	
1kV-6kV	Violet	
LV	Orange	
Unknown Voltage	Brown	

In an emergency call 105, 24 hours a day

Dig Sites

Line:

Area:

Date Requested: 01/07/2024
Job Reference: 33912718
Site Location: 389199 410199
Requested by: Miss Lauren Wenham

Your Scheme/Reference: STV5936

Scale: 1:1250 (When plotted at A4)

IMPORTANT INFO

Unless otherwise indicated the depth of Electricity North West Limited cables are in accordance with NJUG (450mm for Low Voltage & 600mm for 11kV cables) 33kV and 132kV cables are laid at depths as marked. The depth and positions of Electricity North West Limited equipment was accurate as shown when the equipment was installed. However third parties may have altered the level & other reference data. Therefore Electricity North West Limited accept no responsibility for the position of Electricity North West Limited equipment being different from shown. No person, body or company, shall be relieved from liability for damage caused to Electricity North West Limited equipment by reason of being located differently to the indications on this drawing or from any regulatory loss of income or incentive, or expense, which may be suffered by Electricity North West Limited and which is caused or contributed to by any loss of supply as a result of any damage caused to Electricity North West Limited's equipment. Service cables are not necessarily shown but must be assumed to exist to all premises, streetlights and signs. There may be other Electricity North West Limited apparatus in the vicinity which is not indicated on the cable records. Other apparatus may also be present which is owned by a third party other than Electricity North West Limited.
Reference should be made to HSE Guidance, HS(G)47 "Avoiding Danger from Underground Services" and GS6 "Avoiding Danger from Overhead Power Lines".
Electricity North West Limited, Borron Street, Portwood, Stockport, Cheshire, SK1 2JD Registered in England and Wales. Registered No 02366949

Reproduced from or based upon Ordnance Survey's map with the permission of His Majesty's Stationary Office. Crown Copyright Reserved. LICENCE No. 100017892. Unauthorised reproduction may lead to Prosecution or Civil Proceedings.

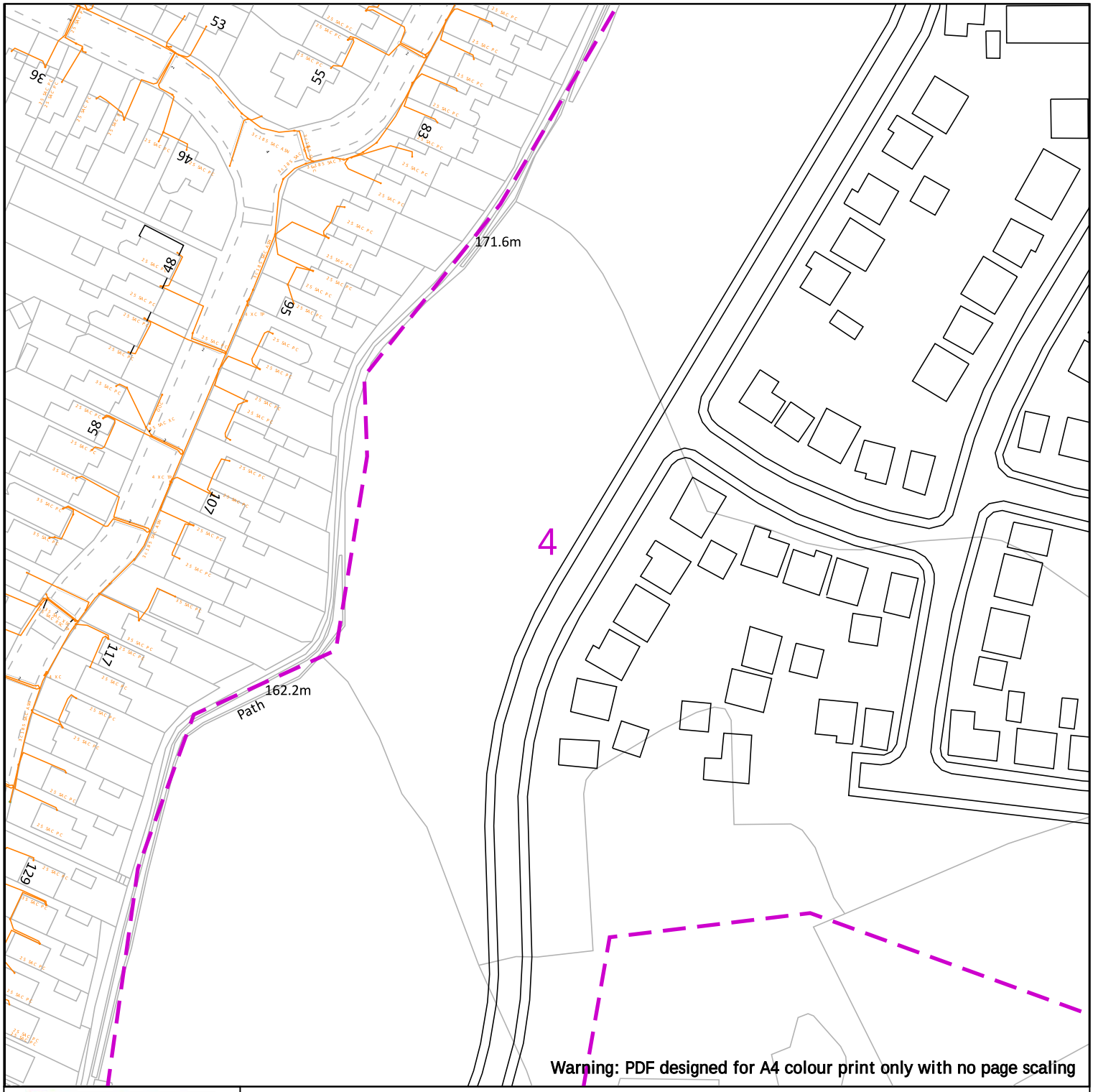

Warning: PDF designed for A4 colour print only with no page scaling

electricity north west
Bringing energy to your door

Electricity North West
Borron Street
Portwood, Stockport
Cheshire, SK1 2 JD
Phone: 0800 195 4141
Email: planrequest@enwl.co.uk

Operating Voltage	Colour Code	Line Colour
132kV	Black	
33kV	Green	
22kV-25kV	Yellow	
11kV	Red	
6kV-6.6kV	Blue	
1kV-6kV	Violet	
LV	Orange	
Unknown Voltage	Brown	

In an emergency call 105, 24 hours a day

Dig Sites

Line:

Area:

Date Requested: 01/07/2024
Job Reference: 33912718
Site Location: 389199 410199
Requested by: Miss Lauren Wenham

Your Scheme/Reference: STV5936

Scale: 1:1250 (When plotted at A4)

IMPORTANT INFO

Unless otherwise indicated the depth of Electricity North West Limited cables are in accordance with NJUG (450mm for Low Voltage & 600mm for 11kV cables) 33kV and 132kV cables are laid at depths as marked. The depth and positions of Electricity North West Limited equipment was accurate as shown when the equipment was installed. However third parties may have altered the level & other reference data. Therefore Electricity North West Limited accept no responsibility for the position of Electricity North West Limited equipment being different from shown. No person, body or company, shall be relieved from liability for damage caused to Electricity North West Limited equipment by reason of being located differently to the indications on this drawing or from any regulatory loss of income or incentive, or expense, which may be suffered by Electricity North West Limited and which is caused or contributed to by any loss of supply as a result of any damage caused to Electricity North West Limited's equipment. Service cables are not necessarily shown but must be assumed to exist to all premises, streetlights and signs. There may be other Electricity North West Limited apparatus in the vicinity which is not indicated on the cable records. Other apparatus may also be present which is owned by a third party other than Electricity North West Limited.
Reference should be made to HSE Guidance, HS(G)47 "Avoiding Danger from Underground Services" and GS6 "Avoiding Danger from Overhead Power Lines".
Electricity North West Limited, Borron Street, Portwood, Stockport, Cheshire, SK1 2JD Registered in England and Wales. Registered No 02366949

Reproduced from or based upon Ordnance Survey's map with the permission of His Majesty's Stationary Office. Crown Copyright Reserved. LICENCE No. 100017892. Unauthorised reproduction may lead to Prosecution or Civil Proceedings.

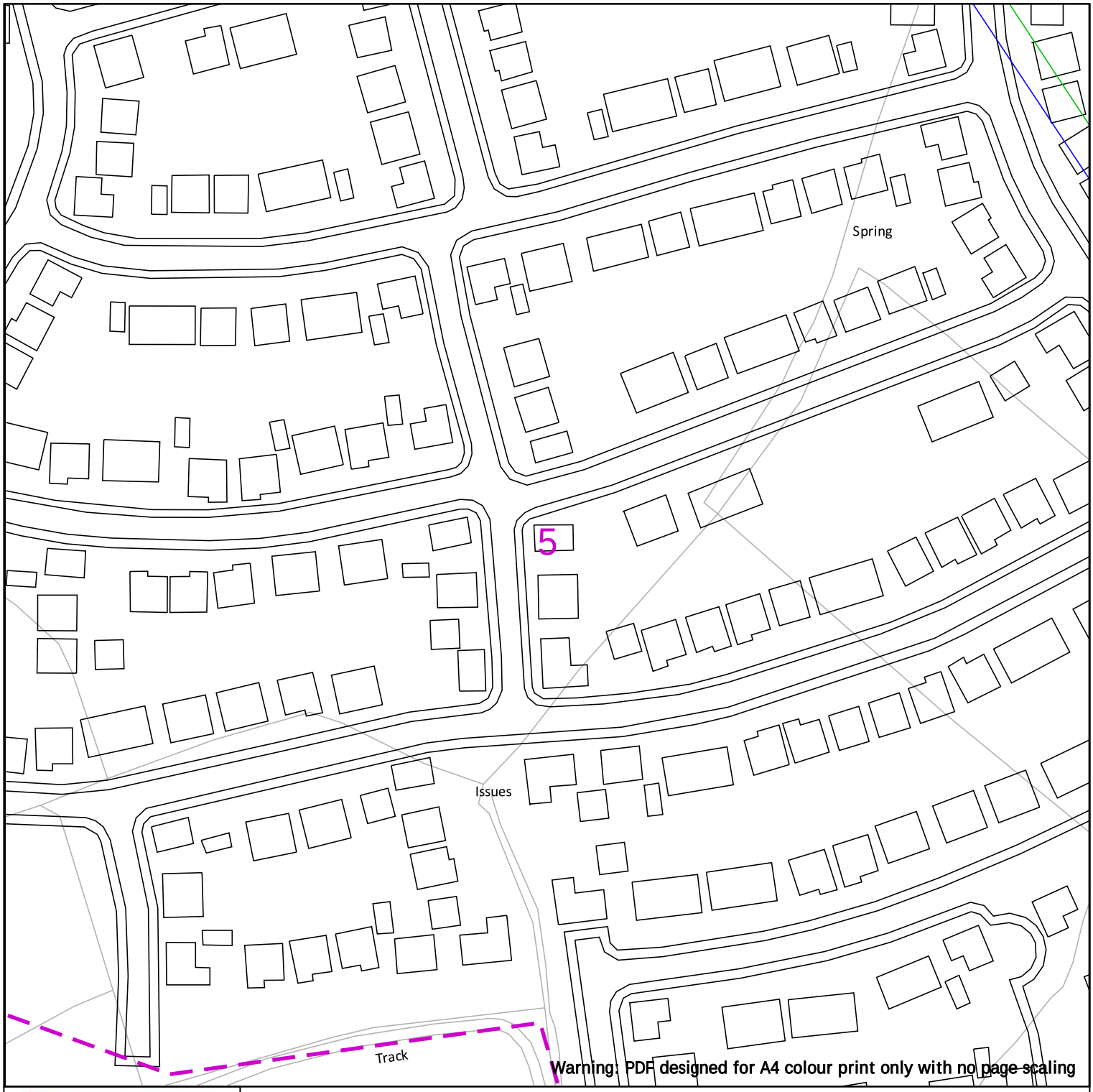

Warning: PDF designed for A4 colour print only with no page scaling

electricity north west
Bringing energy to your door

Electricity North West
Borron Street
Portwood, Stockport
Cheshire, SK1 2 JD
Phone: 0800 195 4141
Email: planrequest@enwl.co.uk

Operating Voltage	Colour Code	Line Colour
132kV	Black	
33kV	Green	
22kV-25kV	Yellow	
11kV	Red	
6kV-6.6kV	Blue	
1kV-6kV	Violet	
LV	Orange	
Unknown Voltage	Brown	

In an emergency call 105, 24 hours a day

Dig Sites

Line:

Area:

Date Requested: 01/07/2024
Job Reference: 33912718
Site Location: 389199 410199
Requested by: Miss Lauren Wenham

Your Scheme/Reference: STV5936

Scale: 1:1250 (When plotted at A4)

IMPORTANT INFO

Unless otherwise indicated the depth of Electricity North West Limited cables are in accordance with NJUG (450mm for Low Voltage & 600mm for 11kV cables) 33kV and 132kV cables are laid at depths as marked. The depth and positions of Electricity North West Limited equipment was accurate as shown when the equipment was installed. However third parties may have altered the level & other reference data. Therefore Electricity North West Limited accept no responsibility for the position of Electricity North West Limited equipment being different from shown. No person, body or company, shall be relieved from liability for damage caused to Electricity North West Limited equipment by reason of being located differently to the indications on this drawing or from any regulatory loss of income or incentive, or expense, which may be suffered by Electricity North West Limited and which is caused or contributed to by any loss of supply as a result of any damage caused to Electricity North West Limited's equipment. Service cables are not necessarily shown but must be assumed to exist to all premises, streetlights and signs. There may be other Electricity North West Limited apparatus in the vicinity which is not indicated on the cable records. Other apparatus may also be present which is owned by a third party other than Electricity North West Limited.
Reference should be made to HSE Guidance, HS(G)47 "Avoiding Danger from Underground Services" and GS6 "Avoiding Danger from Overhead Power Lines".
Electricity North West Limited, Borron Street, Portwood, Stockport, Cheshire, SK1 2JD Registered in England and Wales. Registered No 02366949

Reproduced from or based upon Ordnance Survey's map with the permission of His Majesty's Stationary Office. Crown Copyright Reserved. LICENCE No. 100017892. Unauthorised reproduction may lead to Prosecution or Civil Proceedings.

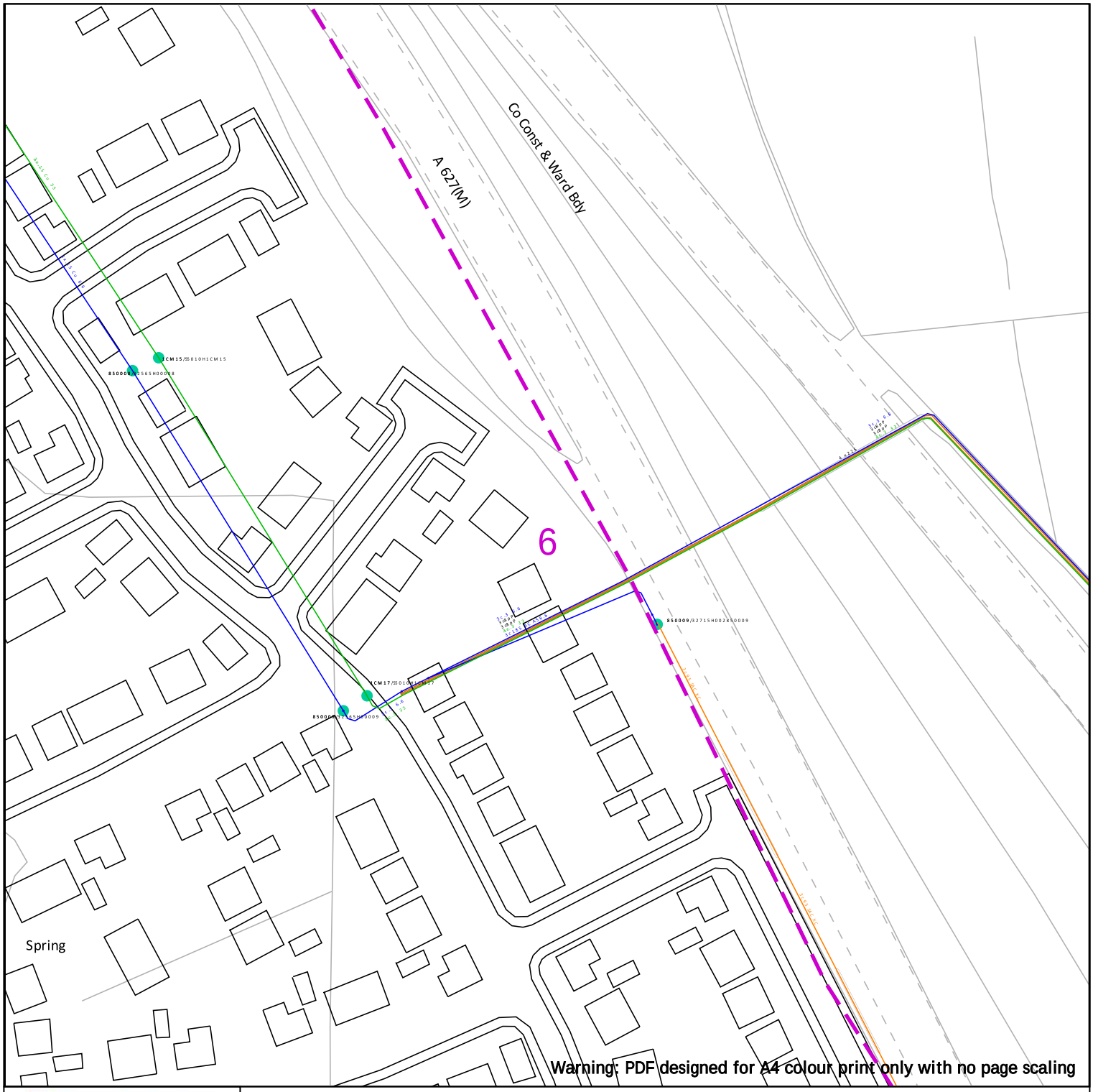

electricity north west
Bringing energy to your door

Electricity North West
Borron Street
Portwood, Stockport
Cheshire, SK1 2 JD
Phone: 0800 195 4141
Email: planrequest@enwl.co.uk

Operating Voltage	Colour Code	Line Colour
132kV	Black	
33kV	Green	
22kV-25kV	Yellow	
11kV	Red	
6kV-6.6kV	Blue	
1kV-6kV	Violet	
LV	Orange	
Unknown Voltage	Brown	

In an emergency call 105, 24 hours a day

Dig Sites

Line:

Area:

Date Requested: 01/07/2024
Job Reference: 33912718
Site Location: 389199 410199
Requested by: Miss Lauren Wenham

Your Scheme/Reference: STV5936

Scale: 1:1250 (When plotted at A4)

IMPORTANT INFO

Unless otherwise indicated the depth of Electricity North West Limited cables are in accordance with NJUG (450mm for Low Voltage & 600mm for 11kV cables) 33kV and 132kV cables are laid at depths as marked. The depth and positions of Electricity North West Limited equipment was accurate as shown when the equipment was installed. However third parties may have altered the level & other reference data. Therefore Electricity North West Limited accept no responsibility for the position of Electricity North West Limited equipment being different from shown. No person, body or company, shall be relieved from liability for damage caused to Electricity North West Limited equipment by reason of being located differently to the indications on this drawing or from any regulatory loss of income or incentive, or expense, which may be suffered by Electricity North West Limited and which is caused or contributed to by any loss of supply as a result of any damage caused to Electricity North West Limited's equipment. Service cables are not necessarily shown but must be assumed to exist to all premises, streetlights and signs. There may be other Electricity North West Limited apparatus in the vicinity which is not indicated on the cable records. Other apparatus may also be present which is owned by a third party other than Electricity North West Limited.
Reference should be made to HSE Guidance, HS(G)47 "Avoiding Danger from Underground Services" and GS6 "Avoiding Danger from Overhead Power Lines".
Electricity North West Limited, Borron Street, Portwood, Stockport, Cheshire, SK1 2JD Registered in England and Wales. Registered No 02366949

Reproduced from or based upon Ordnance Survey's map with the permission of His Majesty's Stationary Office. Crown Copyright Reserved. LICENCE No. 100017892. Unauthorised reproduction may lead to Prosecution or Civil Proceedings.

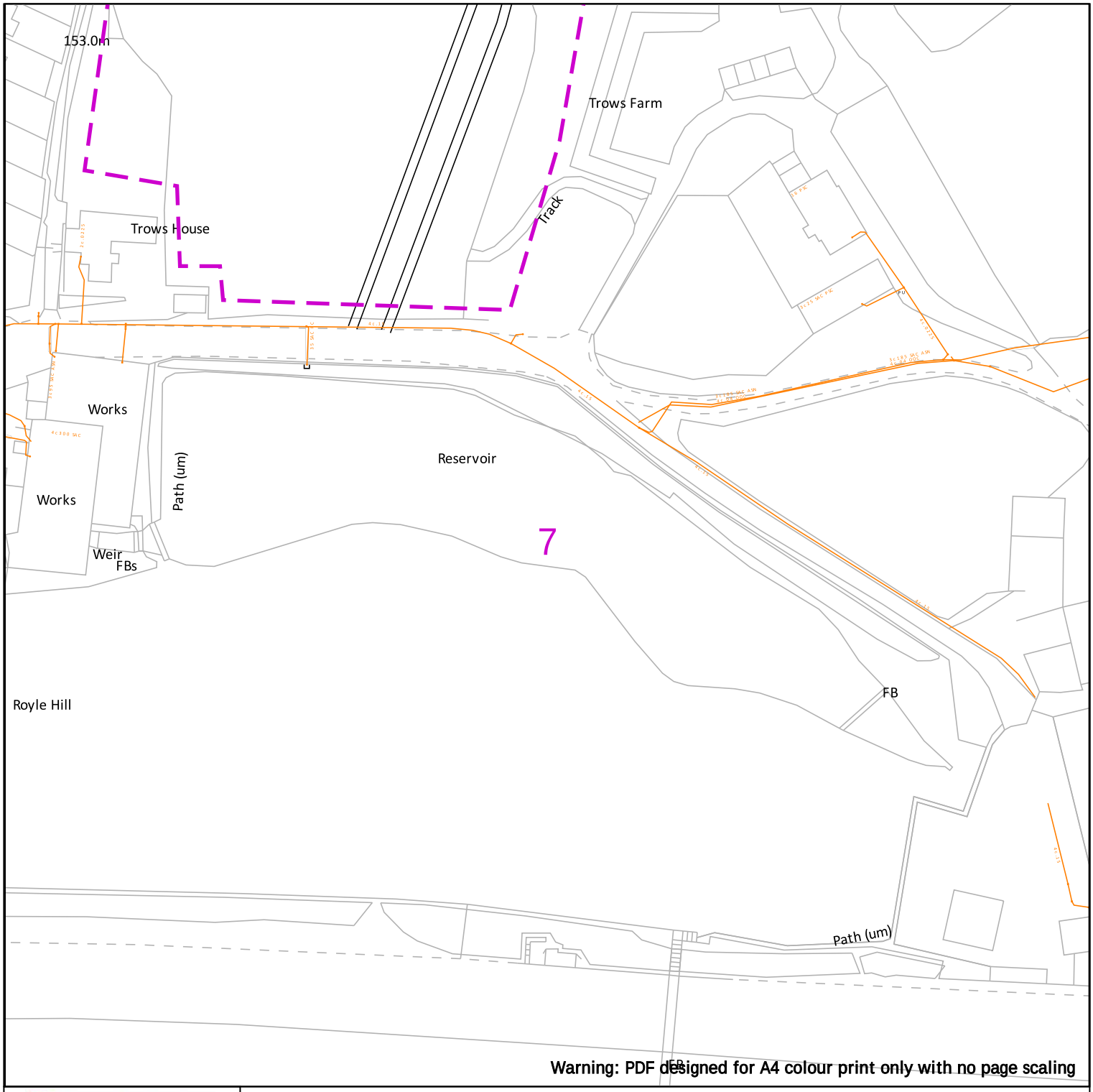

Warning: PDF designed for A4 colour print only with no page scaling

electricity north west
Bringing energy to your door

Electricity North West
Borron Street
Portwood, Stockport
Cheshire, SK1 2 JD
Phone: 0800 195 4141
Email: planrequest@enwl.co.uk

Date Requested: 01/07/2024
Job Reference: 33912718
Site Location: 389199 410199
Requested by: Miss Lauren Wenham

Your Scheme/Reference: STV5936

Scale: 1:1250 (When plotted at A4)

Operating Voltage	Colour Code	Line Colour
132kV	Black	
33kV	Green	
22kV-25kV	Yellow	
11kV	Red	
6kV-6.6kV	Blue	
1kV-6kV	Violet	
LV	Orange	
Unknown Voltage	Brown	

In an emergency call 105, 24 hours a day

Dig Sites

Line:

Area:

IMPORTANT INFO

Unless otherwise indicated the depth of Electricity North West Limited cables are in accordance with NJUG (450mm for Low Voltage & 600mm for 11kV cables) 33kV and 132kV cables are laid at depths as marked. The depth and positions of Electricity North West Limited equipment was accurate as shown when the equipment was installed. However third parties may have altered the level & other reference data. Therefore Electricity North West Limited accept no responsibility for the position of Electricity North West Limited equipment being different from shown. No person, body or company, shall be relieved from liability for damage caused to Electricity North West Limited equipment by reason of being located differently to the indications on this drawing or from any regulatory loss of income or incentive, or expense, which may be suffered by Electricity North West Limited and which is caused or contributed to by any loss of supply as a result of any damage caused to Electricity North West Limited's equipment. Service cables are not necessarily shown but must be assumed to exist to all premises, streetlights and signs. There may be other Electricity North West Limited apparatus in the vicinity which is not indicated on the cable records. Other apparatus may also be present which is owned by a third party other than Electricity North West Limited.
Reference should be made to HSE Guidance, HS(G)47 "Avoiding Danger from Underground Services" and GS6 "Avoiding Danger from Overhead Power Lines".
Electricity North West Limited, Borron Street, Portwood, Stockport, Cheshire, SK1 2JD Registered in England and Wales. Registered No 02366949

Reproduced from or based upon Ordnance Survey's map with the permission of His Majesty's Stationary Office. Crown Copyright Reserved. LICENCE No. 100017892. Unauthorised reproduction may lead to Prosecution or Civil Proceedings.

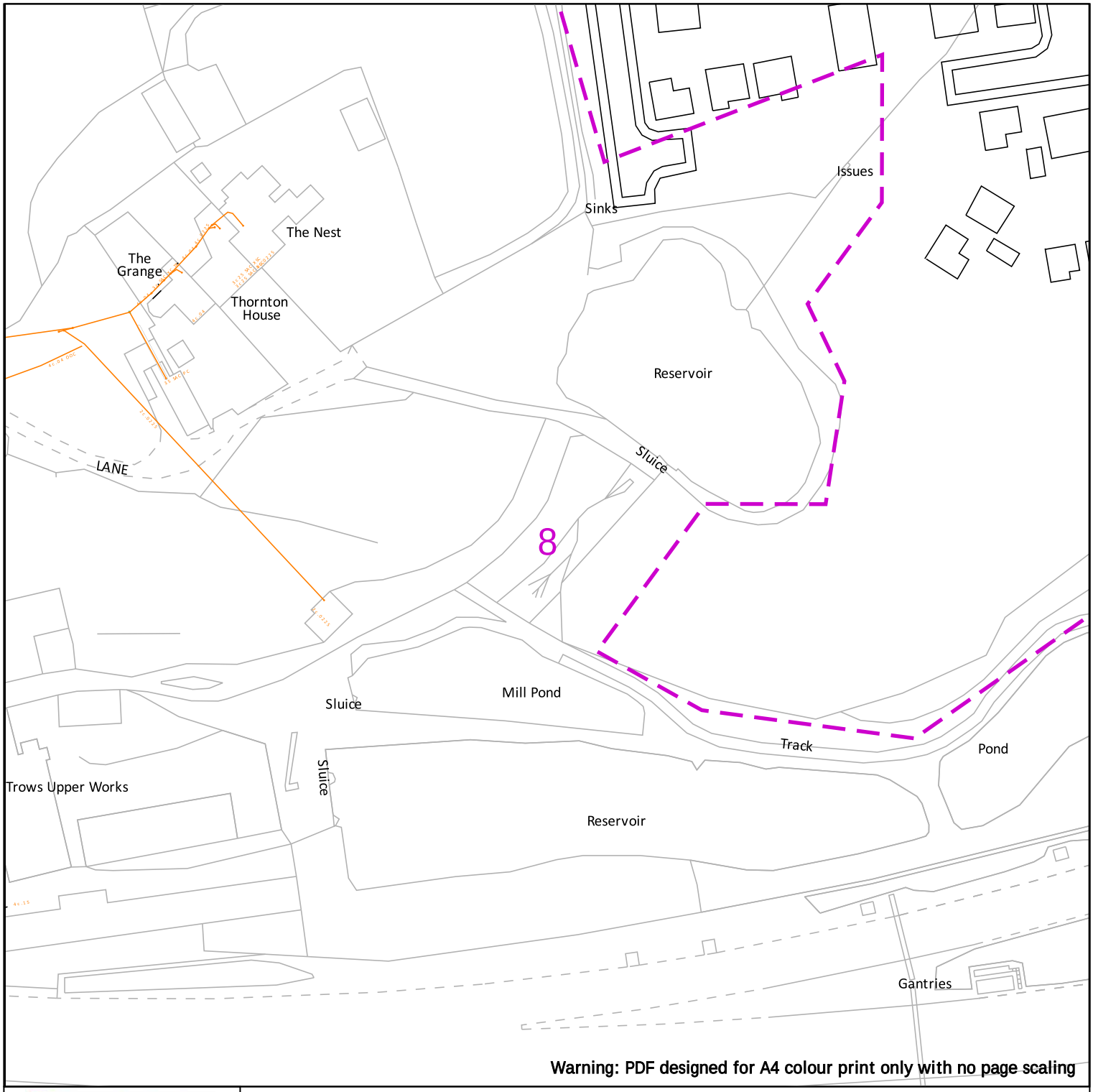

Warning: PDF designed for A4 colour print only with no page scaling

electricity north west
Bringing energy to your door

Electricity North West
Borron Street
Portwood, Stockport
Cheshire, SK1 2 JD
Phone: 0800 195 4141
Email: planrequest@enwl.co.uk

Operating Voltage	Colour Code	Line Colour
132kV	Black	
33kV	Green	
22kV-25kV	Yellow	
11kV	Red	
6kV-6.6kV	Blue	
1kV-6kV	Violet	
LV	Orange	
Unknown Voltage	Brown	

In an emergency call 105, 24 hours a day

Dig Sites

Line:

Area:

Date Requested: 01/07/2024
Job Reference: 33912718
Site Location: 389199 410199
Requested by: Miss Lauren Wenham

Your Scheme/Reference: STV5936

Scale: 1:1250 (When plotted at A4)

IMPORTANT INFO

Unless otherwise indicated the depth of Electricity North West Limited cables are in accordance with NJUG (450mm for Low Voltage & 600mm for 11kV cables) 33kV and 132kV cables are laid at depths as marked. The depth and positions of Electricity North West Limited equipment was accurate as shown when the equipment was installed. However third parties may have altered the level & other reference data. Therefore Electricity North West Limited accept no responsibility for the position of Electricity North West Limited equipment being different from shown. No person, body or company, shall be relieved from liability for damage caused to Electricity North West Limited equipment by reason of being located differently to the indications on this drawing or from any regulatory loss of income or incentive, or expense, which may be suffered by Electricity North West Limited and which is caused or contributed to by any loss of supply as a result of any damage caused to Electricity North West Limited's equipment. Service cables are not necessarily shown but must be assumed to exist to all premises, streetlights and signs. There may be other Electricity North West Limited apparatus in the vicinity which is not indicated on the cable records. Other apparatus may also be present which is owned by a third party other than Electricity North West Limited.
Reference should be made to HSE Guidance, HS(G)47 "Avoiding Danger from Underground Services" and GS6 "Avoiding Danger from Overhead Power Lines".
Electricity North West Limited, Borron Street, Portwood, Stockport, Cheshire, SK1 2JD Registered in England and Wales. Registered No 02366949

Reproduced from or based upon Ordnance Survey's map with the permission of His Majesty's Stationary Office. Crown Copyright Reserved. LICENCE No. 100017892. Unauthorised reproduction may lead to Prosecution or Civil Proceedings.

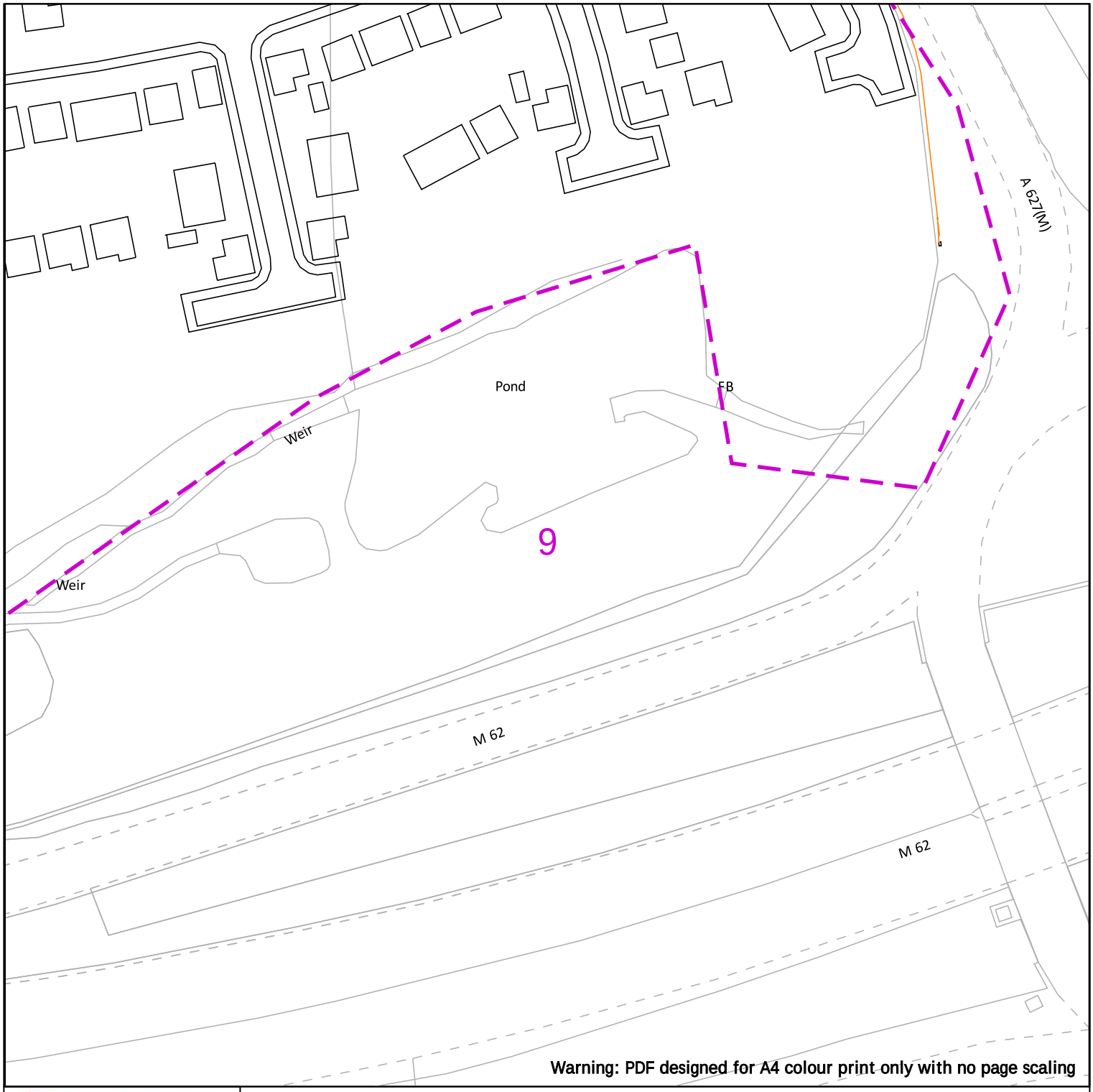

Warning: PDF designed for A4 colour print only with no page scaling

electricity north west
Bringing energy to your door

Electricity North West
Borron Street
Portwood, Stockport
Cheshire, SK1 2 JD
Phone: 0800 195 4141
Email: planrequest@enwl.co.uk

Operating Voltage	Colour Code	Line Colour
132kV	Black	
33kV	Green	
22kV-25kV	Yellow	
11kV	Red	
6kV-6.6kV	Blue	
1kV-6kV	Violet	
LV	Orange	
Unknown Voltage	Brown	

In an emergency call 105, 24 hours a day

Dig Sites

Line:

Area:

Date Requested: 01/07/2024
Job Reference: 33912718
Site Location: 389199 410199
Requested by: Miss Lauren Wenham

Your Scheme/Reference: STV5936

Scale: 1:1250 (When plotted at A4)

IMPORTANT INFO

Unless otherwise indicated the depth of Electricity North West Limited cables are in accordance with NJUG (450mm for Low Voltage & 600mm for 11kV cables) 33kV and 132kV cables are laid at depths as marked. The depth and positions of Electricity North West Limited equipment was accurate as shown when the equipment was installed. However third parties may have altered the level & other reference data. Therefore Electricity North West Limited accept no responsibility for the position of Electricity North West Limited equipment being different from shown. No person, body or company, shall be relieved from liability for damage caused to Electricity North West Limited equipment by reason of being located differently to the indications on this drawing or from any regulatory loss of income or incentive, or expense, which may be suffered by Electricity North West Limited and which is caused or contributed to by any loss of supply as a result of any damage caused to Electricity North West Limited's equipment. Service cables are not necessarily shown but must be assumed to exist to all premises, streetlights and signs. There may be other Electricity North West Limited apparatus in the vicinity which is not indicated on the cable records. Other apparatus may also be present which is owned by a third party other than Electricity North West Limited.
Reference should be made to HSE Guidance, HS(G)47 "Avoiding Danger from Underground Services" and GS6 "Avoiding Danger from Overhead Power Lines".
Electricity North West Limited, Borron Street, Portwood, Stockport, Cheshire, SK1 2JD Registered in England and Wales. Registered No 02366949

Reproduced from or based upon Ordnance Survey's map with the permission of His Majesty's Stationary Office. Crown Copyright Reserved. LICENCE No. 100017892. Unauthorised reproduction may lead to Prosecution or Civil Proceedings.

Enquiry Confirmation

LSBUD Ref: 33912718

Date of enquiry: 01/07/2024
Time of enquiry: 12:33

Enquirer

Name	Miss Lauren Wenham	Phone	01604 781877
Company	Soiltechnics Ltd	Mobile	Not Supplied
Address	Cedar Barn White Lodge Walgrave NTH NN6 9PY		
Email	admin@soiltechnics.net		

Enquiry Details

Enquiry type	Planned Works
Work category	Development Projects
Work type	Piling
Work type buffer*	150 metres
Start date	02/07/2024
End date	02/07/2024
Scheme/Reference	STV5936
Search location	OL112PU
Confirmed location	-02 54
Site size	0 metres square
Site Contact Name	Admin Soiltechnics
Site Phone No.	01604781877
Description of Works	Boreholes

* The WORK TYPE BUFFER is a distance added to your search area based on the Work type you have chosen.

Site Map

Please note that the above map only displays the location of the proposed work site and will not display any of the Members' pipes and cables. It is imperative that this area accurately reflects the proposed work site.

Affected LSBUD members
(LSBUD Members who have assets registered on LSBUD within the vicinity of your search area.)
Do not proceed until all Members listed below have confirmed that your works can continue.

Asset Owner	Phone/Email	Emergency Only	Status
Cadent Gas	0800688588	0800111999	Await response
Electricity North West Limited	08001954141	08001954141	Await response
Fulcrum Pipelines Limited	03330146455	0800111999	Await response

Status explanation

Await Response means that the asset owner will contact you. This is typically by sending the plan response but they may ask for further information before being able to do so, particularly if any payments or authorisations are required.

Email Additional Info means that the asset owner needs further information about your works to assess your enquiry before providing a response. Please provide any details you have available including plans, method statements etc. if available.

Enquiry Confirmation

LSBUD Ref: 33912718

Date of enquiry: 01/07/2024
Time of enquiry: 12:33

Important notices

It is very important that you correctly understand what the service does and the procedures in order for you to work safely. Please refer to the LSBUD Support Page (www.lsbud.co.uk/linesearchbeforeudig-support) for further guidance.
This information includes how to provide additional information to the LSBUD Members who request it to provide a response to your enquiry.

Validity and search criteria. The results of this enquiry are based on the confirmed information you entered and are valid only as at the date and time of the enquiry. It is your responsibility to ensure that the Enquiry Details are correct, and LinesearchbeforeUdig (LSBUD) accepts no responsibility for any errors or omissions in the Enquiry Details or any consequences thereof. LSBUD Members update their asset information on a regular basis so you are advised to consider this when undertaking any works. It is your responsibility to choose the period of time after which you need to resubmit any enquiry but the maximum time (after which your enquiry will no longer be dealt with by the LSBUD Helpdesk and LSBUD Members) is 28 days. If any details of the enquiry change, particularly including, but not limited to, the location of the work, then a further enquiry must be made.

Terms and Conditions. Please note that this enquiry is subject always to our standard terms and conditions available at www.lsbud.co.uk ("Terms of Use") and the disclaimer at the end of this document. Please note that in the event of any conflict or ambiguity between the terms of this Enquiry Confirmation and the Terms of Use, the Terms of Use shall take precedence.

List of not affected LSBUD members
(LSBUD Members who do not have assets registered on the LSBUD service within the vicinity of your search area.)

Angus Energy	AWE Pipeline	B & D Energy Limited
Balfour Beatty Investments Limited	BOC Limited (A Member of the Linde Group)	Box Broadband
BP Exploration Operating Company Limited	BPA	Cambridge Water
Cambridgeshire County Council Climate Change and Energy Services	CATS Pipeline c/o Wood Group PSN	Cemex
Centrica Storage Ltd	CNG Services Ltd	Concept Solutions People Ltd
ConocoPhillips (UK) Teesside Operator Ltd	D.S.Smith	Diamond Transmission Corporation
DIO (MOD Live Pipelines)	Drax Power Limited	E.ON UK CHP Limited
EDF Energy Renewables Ltd	EirGrid	Eleclink Limited
Energy Assets Networks	ENI & Himor c/o Penspen Ltd	EnQuest NNS Limited
EP Langage Limited	ESB CCGT Power station (Carrington Gas Pipeline)	ESP Utilities Group
ESSAR	Esso Petroleum Company Limited	euNetworks Fiber UK Ltd
EXA Infrastructure	Exolum Pipeline System	Fulcrum Electricity Assets Limited
Gamma	Gas Networks Ireland (UK)	Gateshead Energy Company
Gigaclear Ltd	Harbour Energy	Heathrow Airport LTD
Humbly Grove Energy	IGas Energy	INEOS FPS Pipelines
INEOS Manufacturing (Scotland and TSEP)	INOVYN ChlorVinyls Limited	INOVYN Enterprises Limited
Intergen (Coryton Energy or Spalding Energy)	Jurassic Fibre Ltd	Kensa Utilities
Last Mile	Mainline Pipelines Limited	Manchester Jetline Limited
Manx Cable Company	Marchwood Power Ltd (Gas Pipeline)	Melbourn Solar Limited
MUA Group Limited	National Gas Transmission	National Grid Electricity Distribution
National Grid Electricity Transmission	National Grid Ventures	Neos Networks
Northern Gas Networks Limited	Northumbrian Water Group	NPower CHP Pipelines
NTT Global Data Centers EMEA UK Ltd	NYnet Ltd	Ogi
Oikos Storage Limited	Ørsted	Palm Paper Ltd
Perenco UK Limited (Purbeck Southampton Pipeline)	Petroineos	Phillips 66
Portsmouth Water	Premier Transmission Ltd (SNIP)	Redundant Pipelines - LPDA
RWE - Great Yarmouth Pipeline (Bacton to Great Yarmouth Power Station)	RWEnpower (Little Barford and South Haven)	SABIC UK Petrochemicals
SAS Utility Services Ltd	Scottish and Southern Electricity Networks	Scottish Power Generation
Seabank Power Ltd	SES Water	SGN
Shell	Shell NOP	South Staffs Water
SP Energy Networks	Spring Fibre Limited	Squire Energy Networks
SSE Generation Ltd	SSE Transmission	SSE Utility Solutions Limited

Enquiry Confirmation
LSBUD Ref: 33912718

Date of enquiry: 01/07/2024
Time of enquiry: 12:33

Storengy	Tata Communications (c/o JSM Construction Ltd)	TfL – London Underground HV Cables (Road Side Cables)
toob Limited	Total Colnbrook Pipelines	Total Finaline Pipelines
Transmission Capital	Trojan Energy Limited	UK Power Networks
Uniper UK Ltd	University of Cambridge Granta Backbone Network	Vattenfall
Veolia ES SELCHP Limited	Veolia ES Sheffield Ltd	Voneus Limited
VPI Power Limited	Wales and West Utilities	Welsh Power
West of Duddon Sands Transmission Ltd	West Sussex OpenNetwork (Cooperative National Infrastructure)	Westminster City Council
Zayo Group UK Ltd c/o JSM Group Ltd		

Non-LSBUD members (Asset owners not registered on LSBUD)
(The following Non-LSBUD Members may have assets in your search area. It is YOUR RESPONSIBILITY to contact them before proceeding.
Please be aware this list is not exhaustive and it is your responsibility to identify and contact all asset owners within your search area.)

Asset Owner	Preferred contact method	Phone	Status
BT	https://www.swns.bt.com/pls/mbe/welcome.home	08000232023	Not Notified
CityFibre	asset.team@cityfibre.com	033 3150 7282	Not Notified
Colt	plantenquiries@catelecomuk.com	01227768427	Not Notified
Equans	nrswa.uk@equans.com	0800 130 3600	Not Notified
GTC	https://pe.gtc-uk.co.uk/PlantEnqMembership	01359240363	Not Notified
Lumen Technologies	plantenquiries@ocugroup.com	02087314613	Not Notified
Mobile Broadband Network Limited	mbnl.plant.enquiries@turntown.com	01212 621 100	Not Notified
Sky UK Limited	nrswa@sky.uk	02070323234	Not Notified
Sota	sota.plantenquiries@ocugroup.com		Not Notified
United Utilities	WastewaterDeveloperServices@uuplc.co.uk	08707510101	Not Notified
Utility assets Ltd	assetrecords@utilityassets.co.uk		Not Notified
Verizon Business	osp-team@uk.verizonbusiness.com	01293611736	Not Notified
Virgin Media	http://www.digdat.co.uk	08708883116	Not Notified
Vodafone	osm.enquiries@atkinsglobal.com	01454662881	Not Notified

Disclaimer
Please refer to LSBUD's Terms of Use for full terms of use available at www.lsbud.co.uk
The results of this Enquiry are personal to the Enquirer and shall not be shared with or relied upon by any other party. The asset information on which the Enquiry results are based has been provided by LSBUD Members, therefore LSBUD will provide no guarantee that such information is accurate or reliable nor does it monitor such asset information for accuracy and reliability going forward. There may also be asset owners which do not participate in the enquiry service operated by LSBUD, including but not exclusively those set out above. Therefore, LSBUD cannot make any representation or give any guarantee or warranty as to the completeness of the information contained in the enquiry results or accept any responsibility for the accuracy of the mapping images used. LSBUD and its employees, agents and consultants accept no liability (save that nothing in this Enquiry Confirmation excludes or limits our liability for death or personal injury arising from our negligence, or our fraud or fraudulent misrepresentation, or any other liability that cannot be excluded or limited by English law) arising in respect thereof or in any other way for errors or omissions including responsibility to any person by reason of negligence.