THIS DRAWING IS FOR PLANNING PERMISSION PURPOSES ONLY

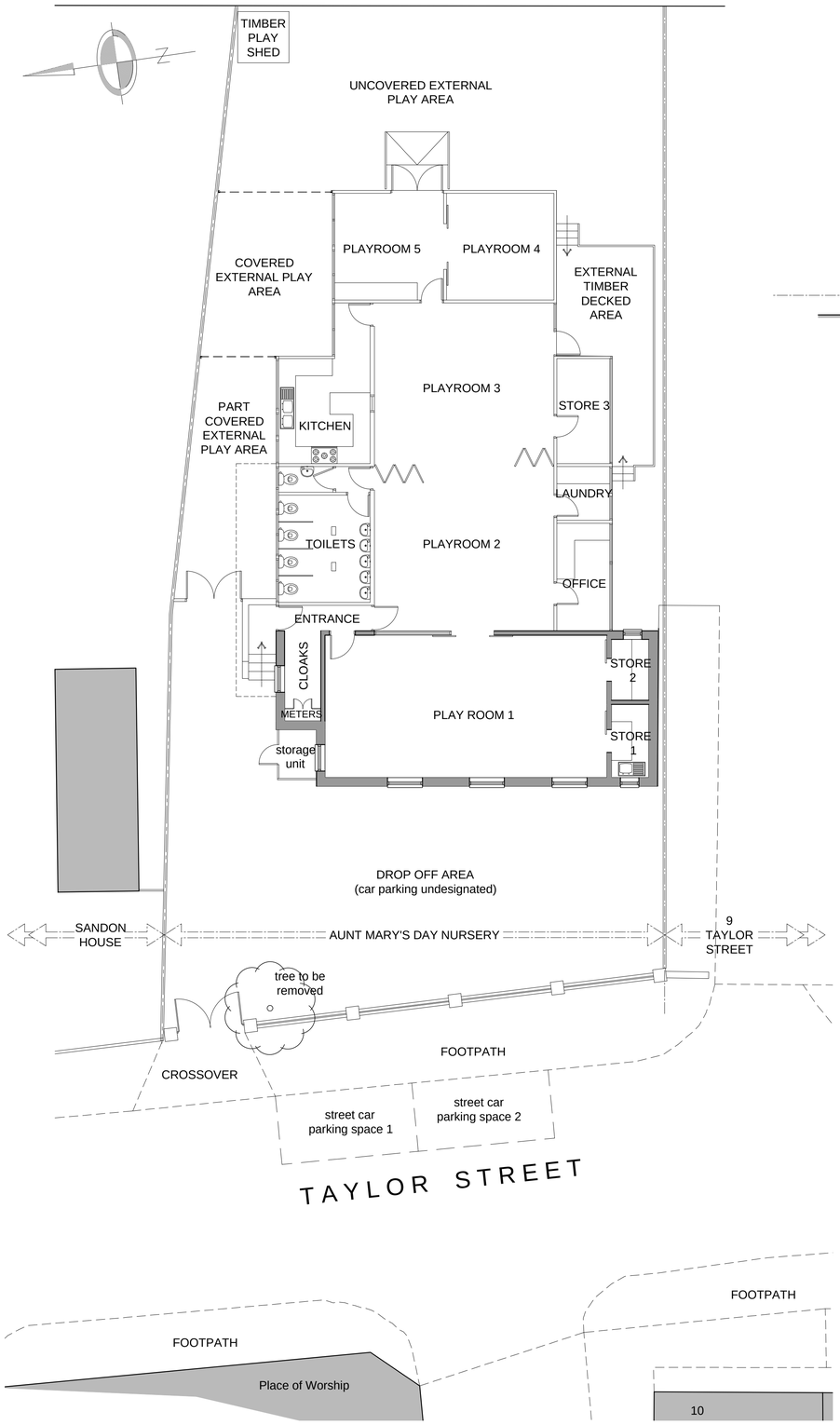

Existing Ground Floor / Site Plan (1:100)

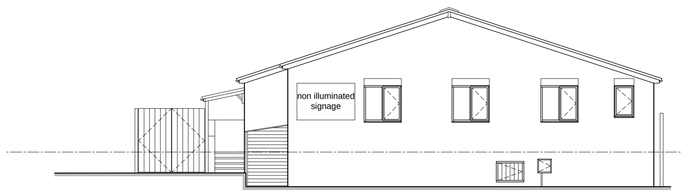

Existing Front *(west)* Elevation

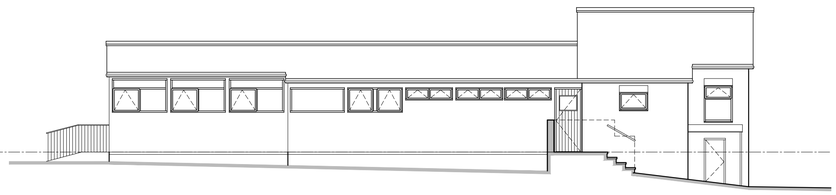

Existing Side *(north)* Elevation to "Sandon House"

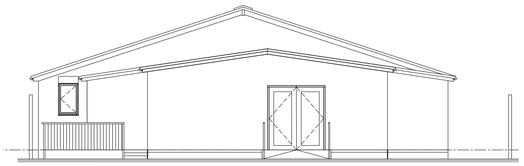

Existing Rear *(east)* Elevation

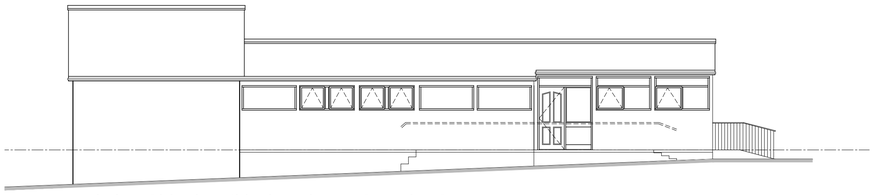

Existing Side *(south)* Elevation to 9 Taylor Street



Location Plan (1:1250)

Rev	Date	Description
-	-	

Site:
Aunt Marys Day Nursery
Taylor Street
Heywood. OL10 1EF

Project:
Ground Floor Entrance extension / internal alterations / partial re-build of external walls / first floor extension / external works to form additional covered play areas

Drawing Title:
Existing Site / Ground Floor Plan & Elevations, Site Location Plan

Date: 08/12/20

Scale: 1:100 / 1:1250 @ A1

Drawing Number: LM-01/01

Revision: -