SCALE WITH CAUTION AS DISTORTION CAN OCCUR

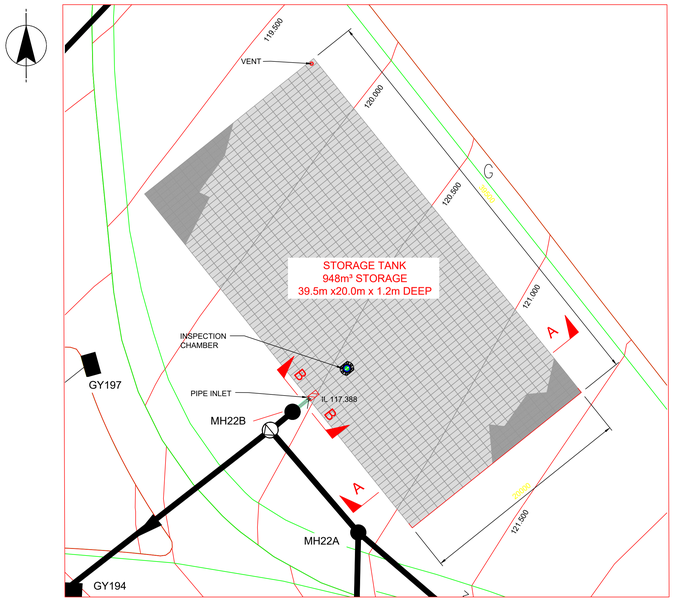

PLAN - STORAGE TANK No.1

SCALE 1:200

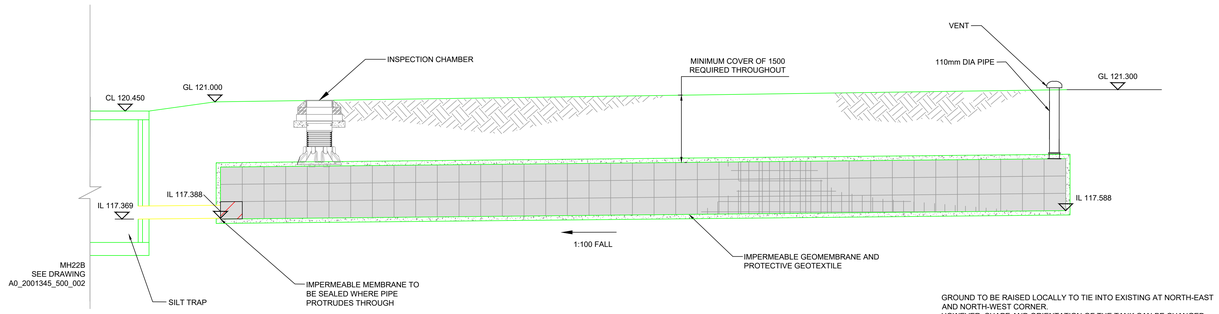

GROUND TO BE RAISED LOCALLY TO TIE INTO EXISTING AT NORTH-EAST AND NORTH-WEST CORNER.
HOWEVER, SHAPE AND ORIENTATION OF THE TANK CAN BE CHANGED BY CONTRACTORS

SECTION A-A

SCALE 1:50

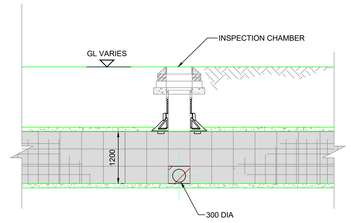

SECTION B-B

SCALE 1:50

NOTES

1. All dimensions are in millimetres unless noted otherwise.
2. All levels refer to metres above Ordnance Datum (AOD).
3. This drawing is based upon the topographic survey produced by Aird Group March 2017 and the Ordnance Survey digital background.
4. Do not scale from the drawings. If in doubt about any of the detail or measurements please bring to the attention of the Engineer at the earliest opportunity.
5. Setting Out information will be provided to the successful contractor.
6. This drawing shall be read in conjunction with the remainder of the Contract drawings, the Specification and Specification Appendices.
7. The Contractor shall be responsible for carrying out all works in accordance with Health and Safety Act 1974, his Health and Safety Plan and the Health and Safety File.
8. References to existing services apparatus in the Contract Drawings are taken from third parties and no warranty to accuracy or completeness is given or implied. The Contractor shall take all reasonable steps to locate all services plant in accordance with measures recommended by the relevant statutory authority prior to starting work.
Private services may exist even though not shown on these drawings.
9. Access to all properties (residential and commercial) shall be maintained at all times

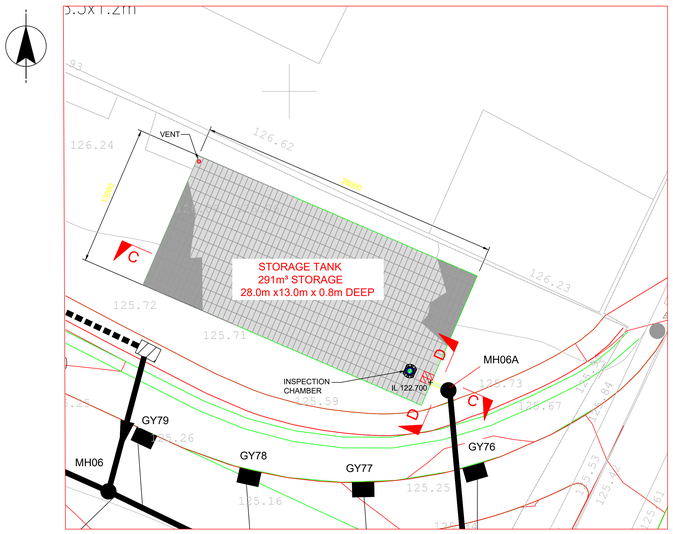

PLAN - STORAGE TANK No.2

SCALE 1:200

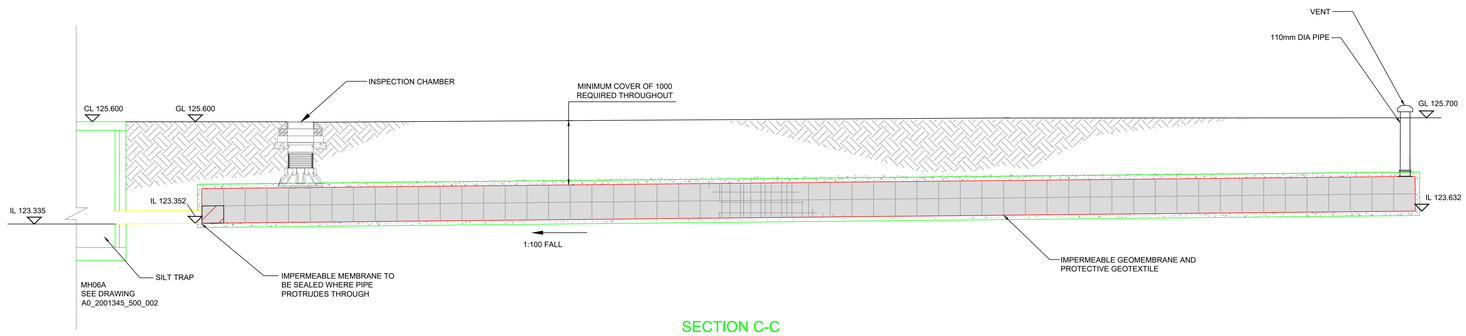

SECTION C-C

SCALE 1:50

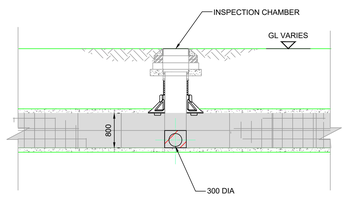

SECTION D-D

SCALE 1:50

Rev	Details of revision	By	Chkd	Date
0	For Construction	GP	RFS	25/10/19
0	For Construction	SF	RFS	14/10/19

ROCHDALE BOROUGH COUNCIL

NEIGHBOURHOODS
Director: M. Widdup

HIGHWAYS, PROPERTY & STRATEGIC HOUSING

Project
South Heywood
Link Road
(For Construction)

Title
Proposed Storage
Tank Details

Drawn	Checked and Approved	REV
SF	GP	0

Scale	Date
As Shown @ A0	14/10/19

Dwg No.
A0/2001345/500/021