

north west elevation

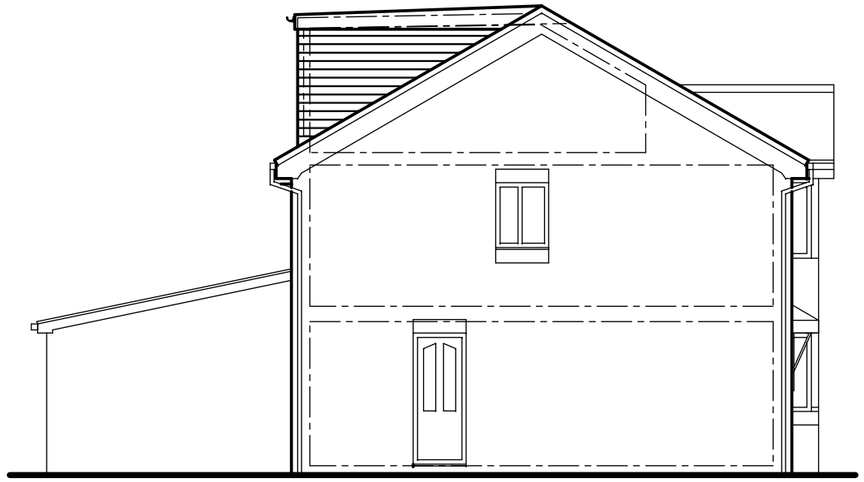

south west elevation



south east elevation

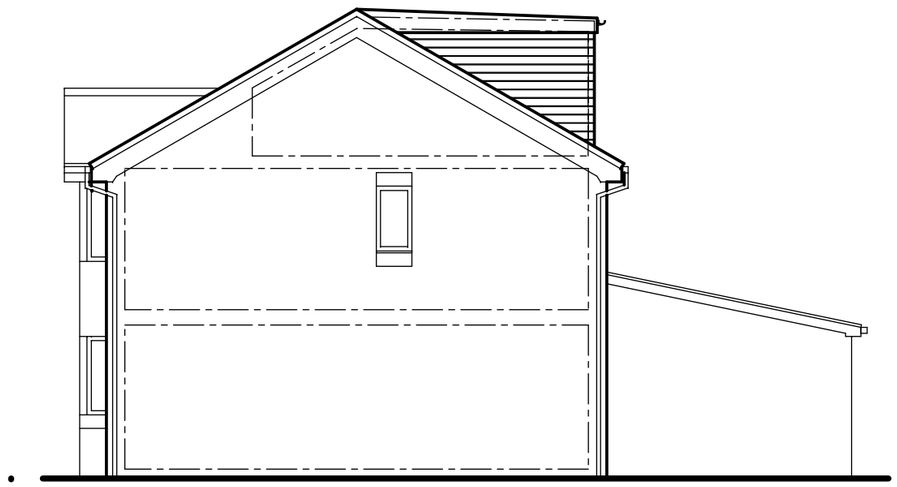

north east elevation

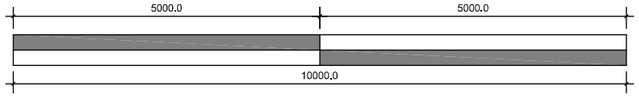

scale 1:100

Revision	Date	Details

Only Planning Officers may scale from this drawing.
All dimensions must be checked and verified before preparing production drawings or commencing works.
This drawing and its design is copyright and may not be reproduced in any form whatsoever without prior express written consent.

clear Architectural Services
Mark Herring, Clear Architectural Services, 50 Rectory Street, Middleton, Manchester. M24 5TY.
T. 0161 653 7128 M. 07968 748606 E. mark@clear-architecture.co.uk W. www.clear-architecture.co.uk

Date Jan. 2021. Drawn MLH. Client Mike Tranter. Drawing title Proposed Elevations. PLANNING.

Scale 1:100 at A3. Checked MLH. Job title Proposed Extension and Alterations 12 Evesham Gardens, Boardman Fold Road, Middleton M24 1RS Drawing No. CM257 PL 02a.