SCALE WITH CAUTION AS DISTORTION CAN OCCUR 0 1 2 3 4 5 6 7 8 9 10cm

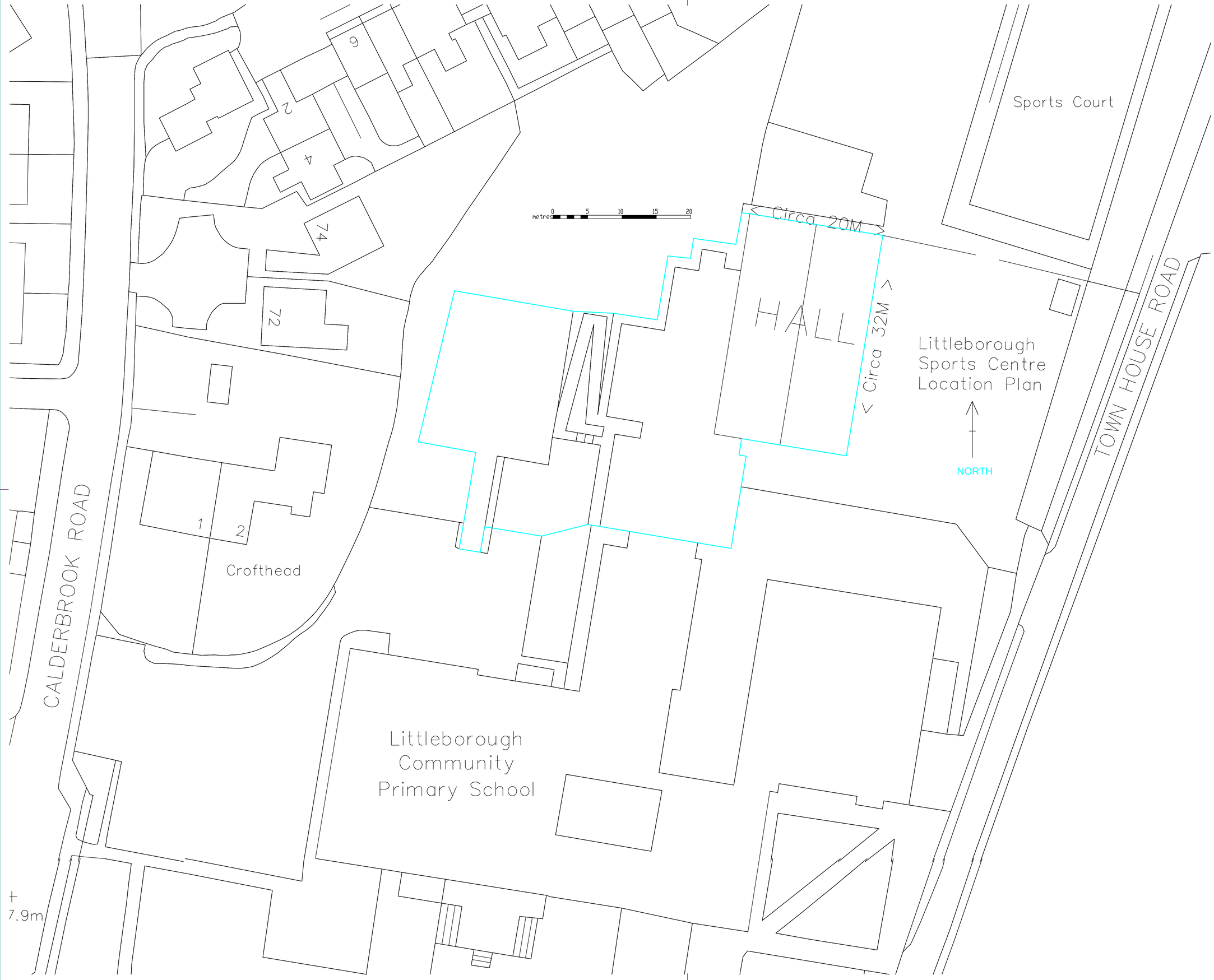

NOTES

1. All dimensions are in millimetres unless noted otherwise.
2. All dimensions must be taken on site and not measured off drawing.
3. All levels refer to metres Above Ordnance Datum (AOD).
4. NOT TO SCALE
5. LAND SLIP AREA CIRCLED
6. All dimensions are in millimetres

Rev	Details of revision	By	Chkd	Date
*	*	*	*	**/**/1*

ROCHDALE BOROUGH COUNCIL

NEIGHBOURHOODS
Director: M. Widdup

HIGHWAYS & PROPERTY
Assistant Director: D. Bowler

Project:
Littleborough Sports Ctre
Calderbrook Road
Littleborough OL15 9JQ

Title:
Planning App. for Solar Photo Voltaic System
Existing Site Plan

Drawn:	Checked and Ap.ed:	Safety Audit Check:
SJM	*	*

Scale:	Date:
1:250 at A1 & Scale Bar	13/02/19

Dwg No.:
A1/2003467/011.

SCALE WITH CAUTION AS DISTORTION CAN OCCUR 0 1 2 3 4 5 6 7 8 9 10cm

SCALE WITH CAUTION AS DISTORTION CAN OCCUR 0 1 2 3 4 5 6 7 8 9 10cm

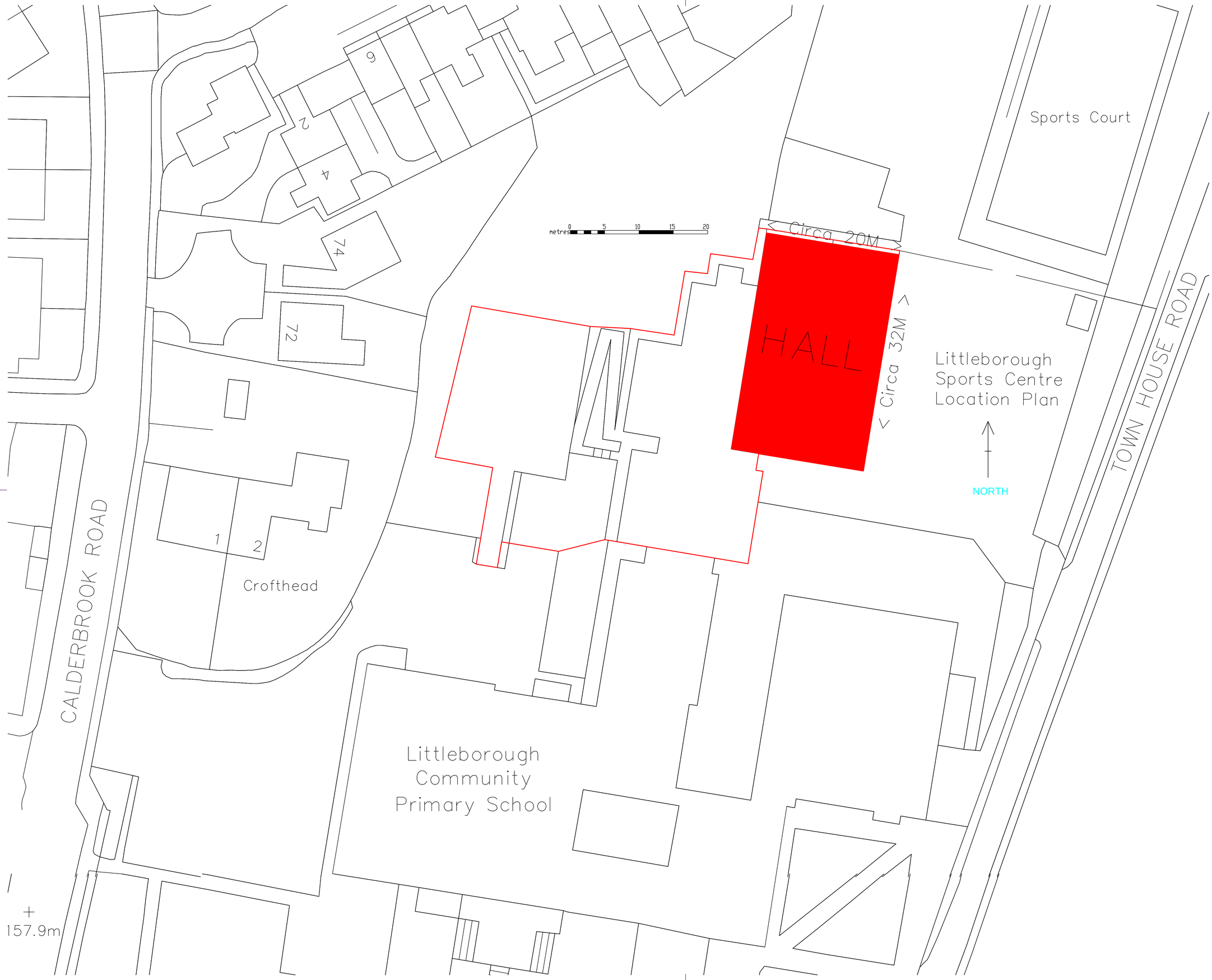

NOTES

1. All dimensions are in millimetres unless noted otherwise.
2. All dimensions must be taken on site and not measured off drawing.
3. All levels refer to metres Above Ordnance Datum (AOD).
4. NOT TO SCALE
5. LAND SLIP AREA CIRCLED
6. All dimensions are in millimetres

Rev	Details of revision	By	Chkd	Date
*	*	*	*	**/**/1*

ROCHDALE BOROUGH COUNCIL

NEIGHBOURHOODS
Director: M. Widdup

HIGHWAYS & PROPERTY
Assistant Director: D. Bowler

Project:
Littleborough Sports Ctre
Calderbrook Road
Littleborough OL15 9JQ

Title:
Planning App. for Solar Photo Voltaic System Roof Location Plan

Drawn:	Checked and Ap.ed:	Safety Audit Check:
SJM	*	*

Scale:	Date:
1:250 at A1 & Scale Bar	13/02/19

Dwg No.:
A1/2003467/012.

SCALE WITH CAUTION AS DISTORTION CAN OCCUR 0 1 2 3 4 5 6 7 8 9 10cm

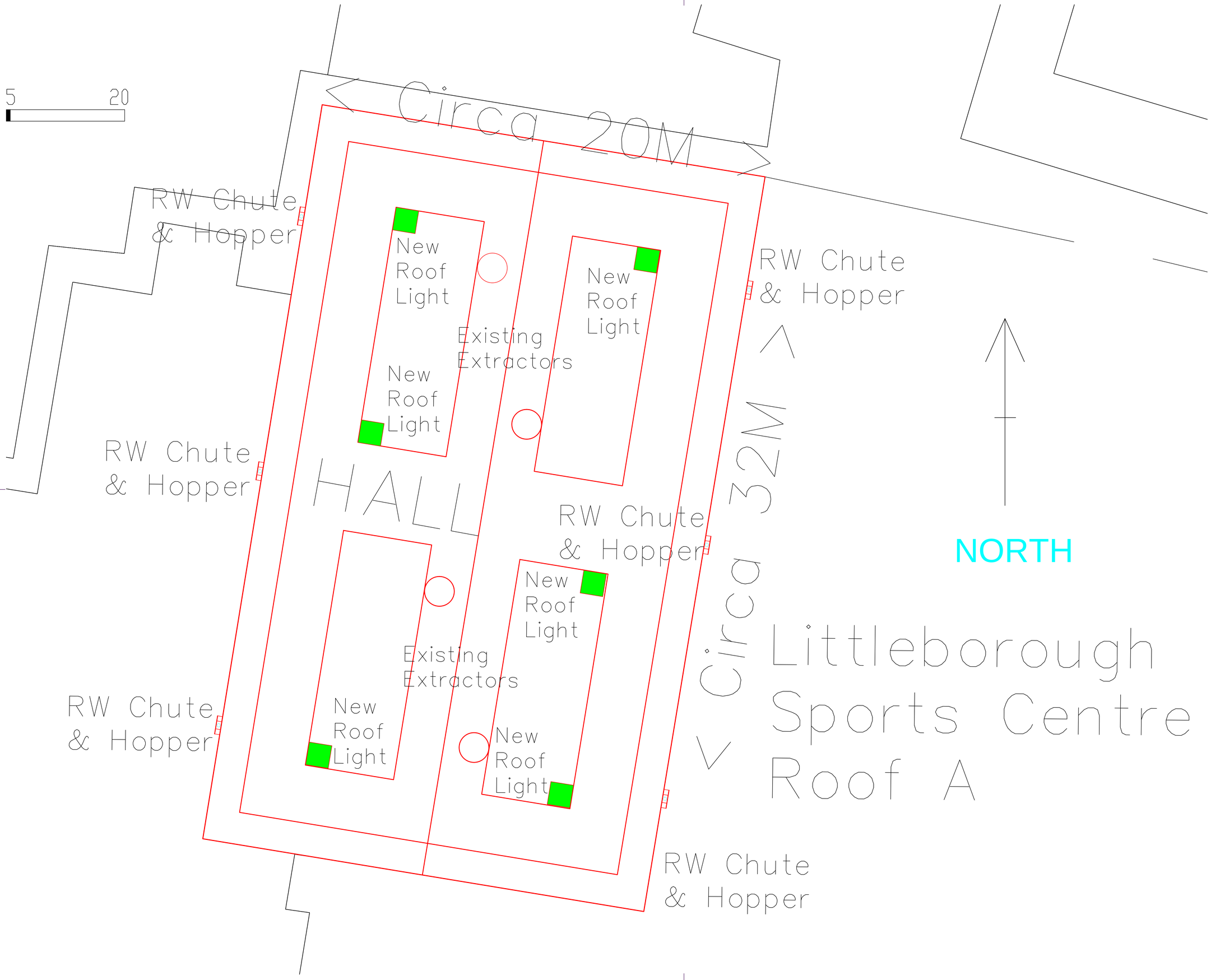

NOTES

1. All dimensions are in millimetres unless noted otherwise.
2. All dimensions must be taken on site and not measured off drawing.
3. All levels refer to metres Above Ordnance Datum (AOD).
4. NOT TO SCALE
5. LAND SLIP AREA CIRCLED
6. All dimensions are in millimetres

Rev	Details of revision	By	Chkd	Date
*	*	*	*	**/**/1*

ROCHDALE BOROUGH COUNCIL

NEIGHBOURHOODS
Director: M. Widdup

HIGHWAYS & PROPERTY
Assistant Director: D. Bowler

Project:
Littleborough Sports Ctre
Calderbrook Road
Littleborough OL15 9JQ

Title:
Planning App. for Solar
Solar Voltaic System
Prop. Hall Roof Plan

Drawn:	Checked and Ap.ed:	Safety Audit Check:
SJM	*	*

Scale:	Date:
1:75 at A1 & Scale Bar	13/02/19

Dwg No.:
A1/2003467/013.

SCALE WITH CAUTION AS DISTORTION CAN OCCUR 0 1 2 3 4 5 6 7 8 9 10cm

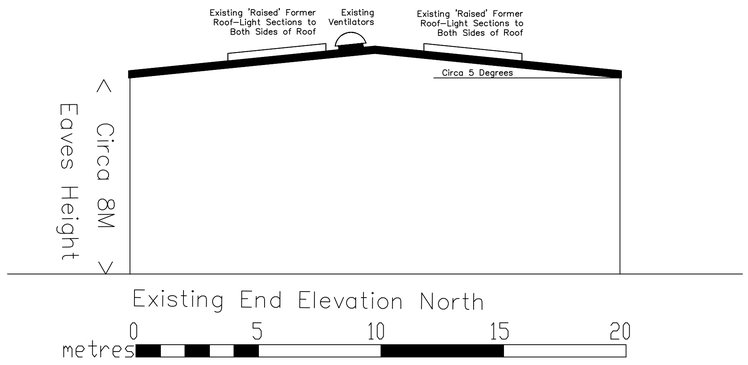

Existing End Elevation North

metres 0 5 10 15 20

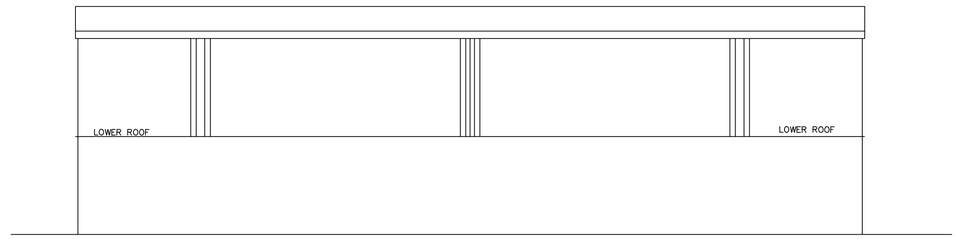

Existing Side Elevation West

metres 0 5 10 15 20

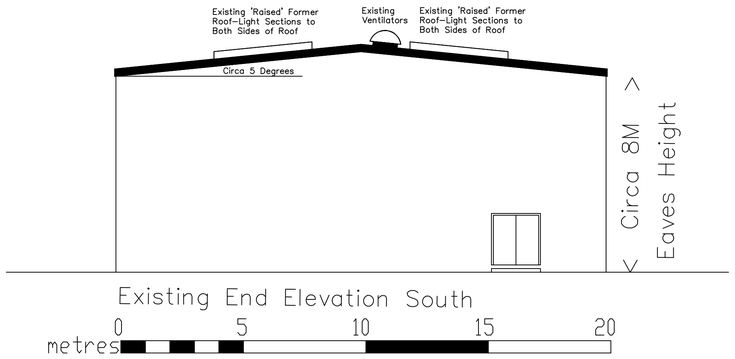

Existing End Elevation South

metres 0 5 10 15 20



Existing Side Elevation East

metres 0 5 10 15 20

NOTES

1. All dimensions are in millimetres unless noted otherwise.
2. All dimensions must be taken on site and not measured off drawing.
3. All levels refer to metres Above Ordnance Datum (AOD).
4. NOT TO SCALE
5. LAND SLIP AREA CIRCLED
6. All dimensions are in millimetres

Rev	Details of revision	By	Chkd	Date
*	*	*	*	**/**/1*

ROCHDALE BOROUGH COUNCIL

NEIGHBOURHOODS
Director: M. Widdup

HIGHWAYS & PROPERTY
Assistant Director: D. Bowler

Project:
Littleborough Sports Ctre
Calderbrook Road
Littleborough OL15 9JQ

Title:
Planning App. for Solar Photo Voltaic System
Hall Roof Existing Elevs.

Drawn:	Checked and Ap.ed:	Safety Audit Check:
SJM	*	*

Scale:	Date:
Scale Bar	13/02/19

Dwg No.:
A1/2003467/014.

A1

SCALE WITH CAUTION AS DISTORTION CAN OCCUR

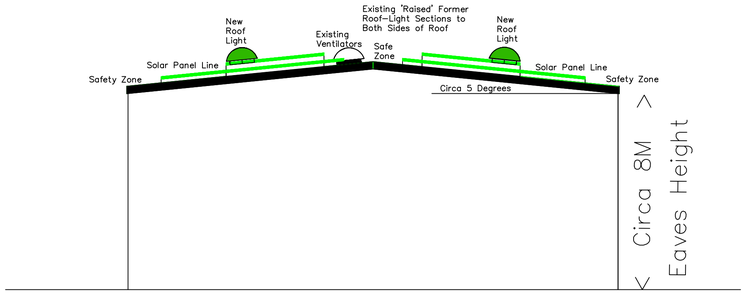

Proposed Type 1 End Elevation North

metres 0 5 10 15 20

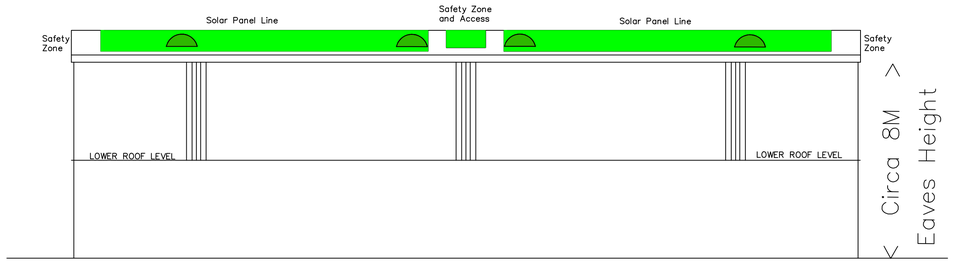

Proposed Type 1 Side Elevation West

metres 0 5 10 15 20

NOTES

1. All dimensions are in millimetres unless noted otherwise.
2. All dimensions must be taken on site and not measured off drawing.
3. All levels refer to metres Above Ordnance Datum (AOD).
4. NOT TO SCALE
5. LAND SLIP AREA CIRCLED
6. All dimensions are in millimetres

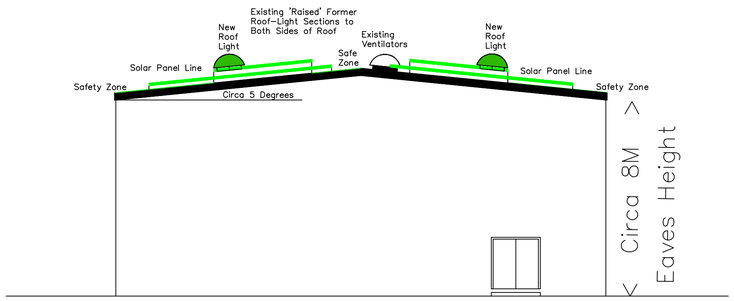

Proposed Type 1 End Elevation South

metres 0 5 10 15 20

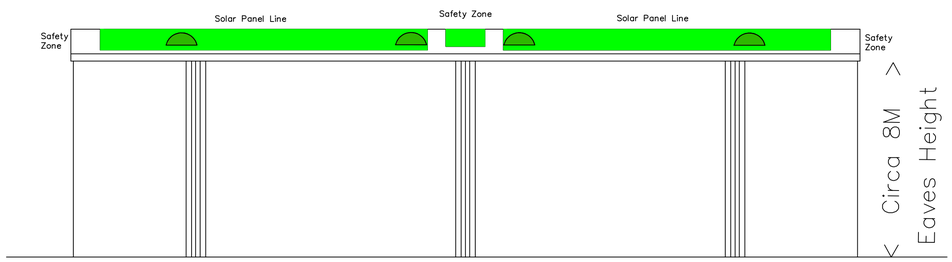

Proposed Type 1 Side Elevation East

metres 0 5 10 15 20

Rev	Details of revision	By	Chkd	Date
*	*	*	*	**/**/1*

ROCHDALE BOROUGH COUNCIL

NEIGHBOURHOODS
Director: M. Widdup

HIGHWAYS & PROPERTY
Assistant Director: D. Bowler

Project:
Littleborough Sports Ctre
Calderbrook Road
Littleborough OL15 9JQ

Title:
Planning App. for Solar Photo Voltaic System
Type 1 Proposed Elevs.

Drawn:	Checked and Ap.ed:	Safety Audit Check:
SJM	*	*

Scale: Scale Bar

Date: 13/02/19

Dwg No.:
A1/2003467/015.

A1

SCALE WITH CAUTION AS DISTORTION CAN OCCUR

15 20

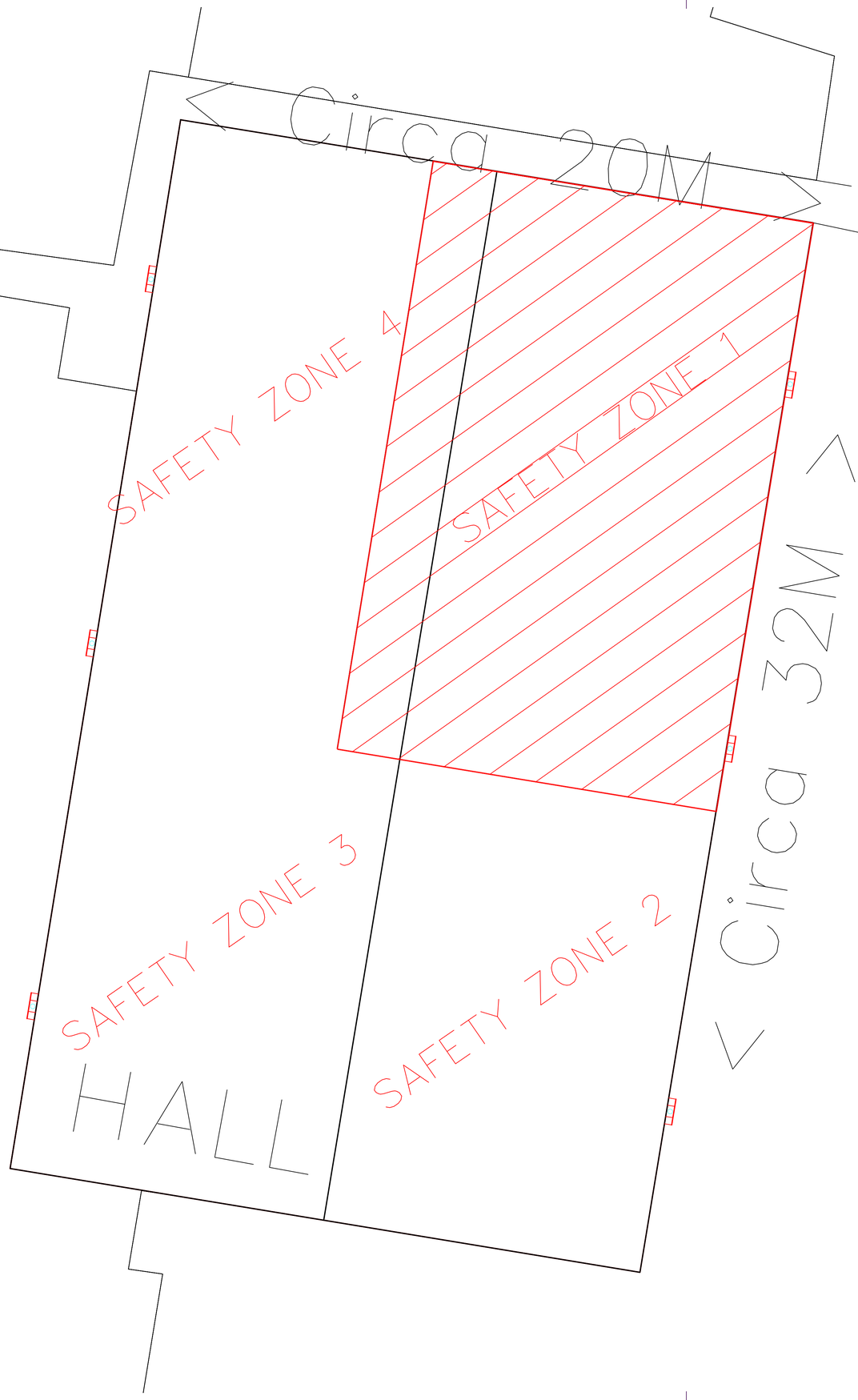

Littleborou
Sports
Centre
Roof A

NORTH

NOTES

1. All dimensions are in millimetres unless noted otherwise.
2. All dimensions must be taken on site and not measured off drawing.
3. All levels refer to metres Above Ordnance Datum (AOD).
4. NOT TO SCALE
5. LAND SLIP AREA CIRCLED
6. All dimensions are in millimetres

Rev	Details of revision	By	Chkd	Date
*	*	*	*	**/**/1*

ROCHDALE BOROUGH COUNCIL

NEIGHBOURHOODS
Director: M. Widdup

HIGHWAYS & PROPERTY
Assistant Director: D. Bowler

Project:
Littleborough Sports Ctre
Calderbrook Road
Littleborough OL15 9JQ

Title:
Planning App. for Solar Photo Voltaic System
Prop. Safety Zone Plan

Drawn:	Checked and Ap.ed:	Safety Audit Check:
SJM	*	*

Scale:	Date:
1:75 at A1 & Scale Bar	13/02/19

Dwg No.:
A1/2003467/016.

A1

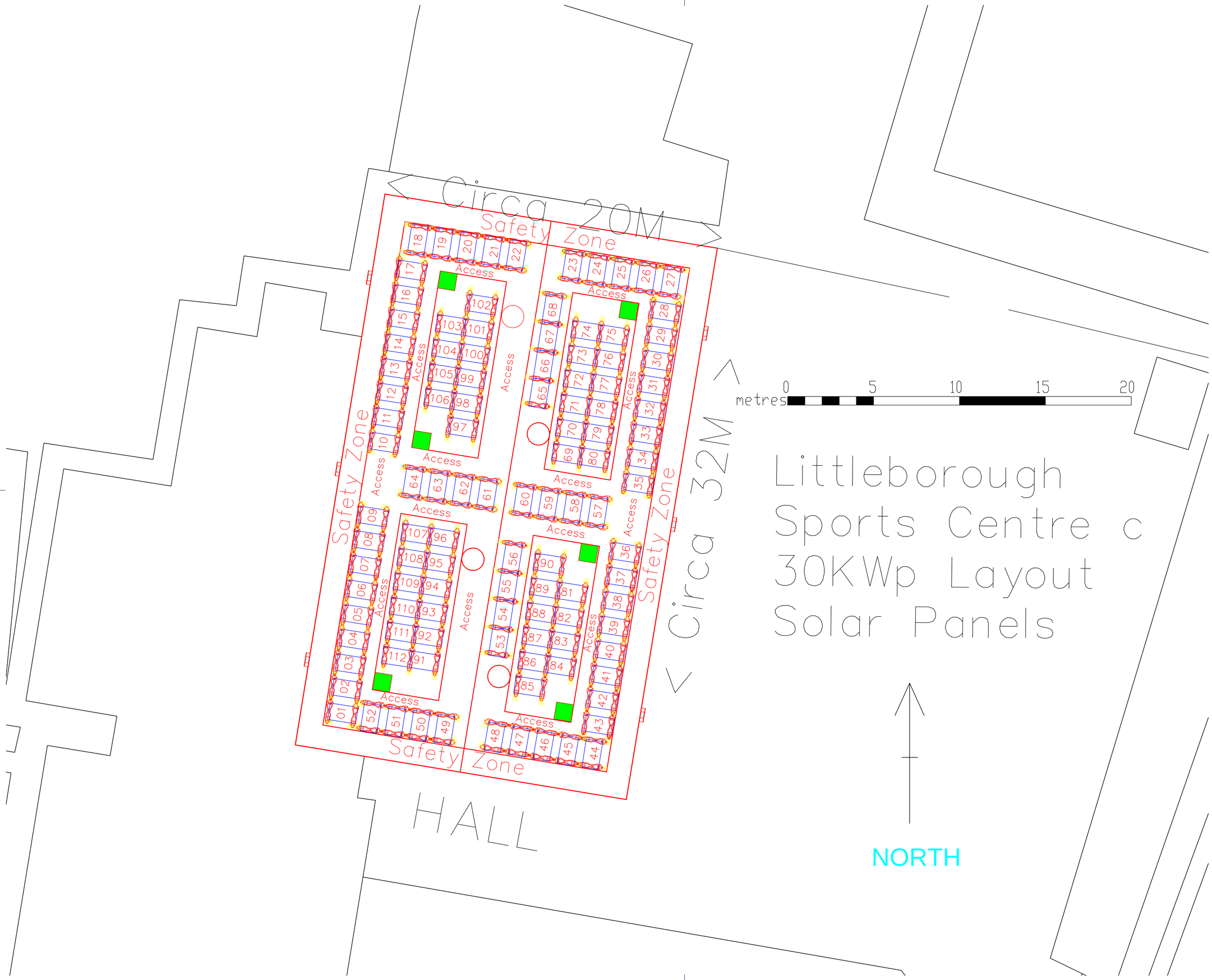

NOTES

1. All dimensions are in millimetres unless noted otherwise.
2. All dimensions must be taken on site and not measured off drawing.
3. All levels refer to metres Above Ordnance Datum (AOD).
4. NOT TO SCALE
5. LAND SLIP AREA CIRCLED
6. All dimensions are in millimetres

Rev	Details of revision	By	Chkd	Date
*	*	*	*	**/**/1*

ROCHDALE BOROUGH COUNCIL

NEIGHBOURHOODS
Director: M. Widdup

HIGHWAYS & PROPERTY
Assistant Director: D. Bowler

Project:
Littleborough Sports Ctre
Calderbrook Road
Littleborough OL15 9JQ

Title:
Planning App. Proposed 30KWp Photo Voltaic Sys Solar Panel Plan Type 1

Drawn:	Checked and Ap.ed:	Safety Audit Check:
SJM	*	*

Scale:	Date:
1:100 at A1 & Scale Bar	13/02/19

Dwg No.:
A1/2003467/017.