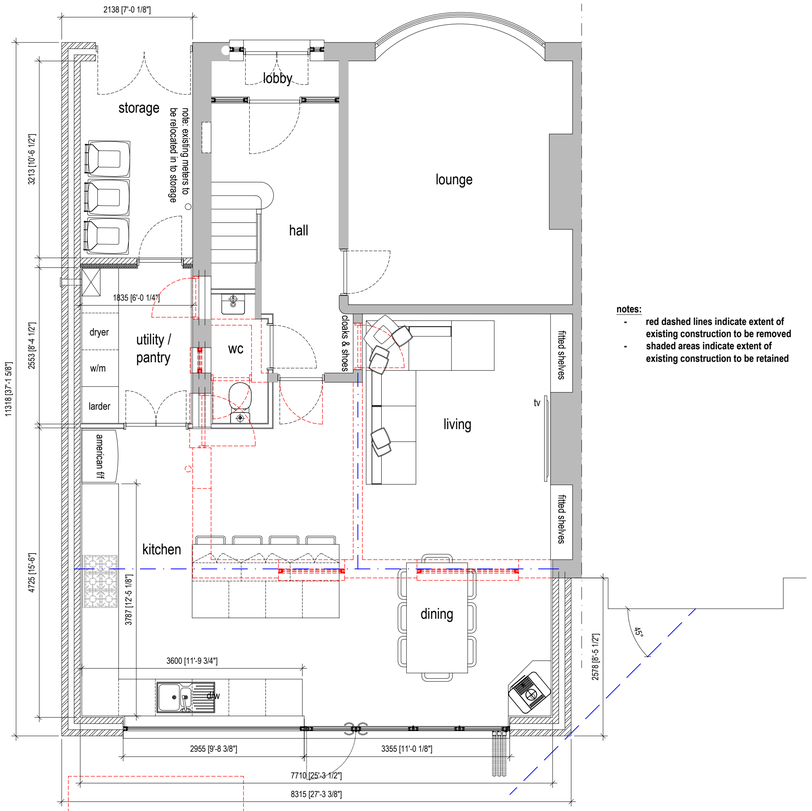

ground floor plan

notes:

- **red dashed lines indicate extent of existing construction to be removed**
- **shaded areas indicate extent of existing construction to be retained**

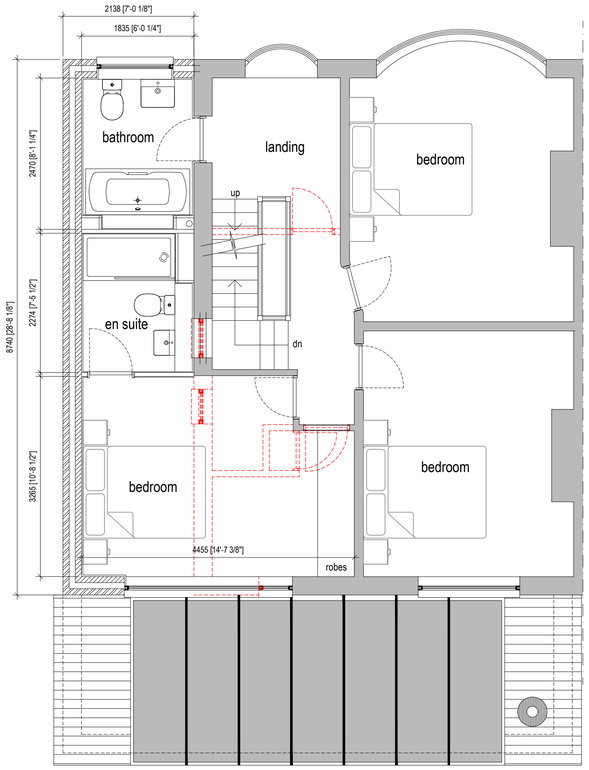

first floor plan

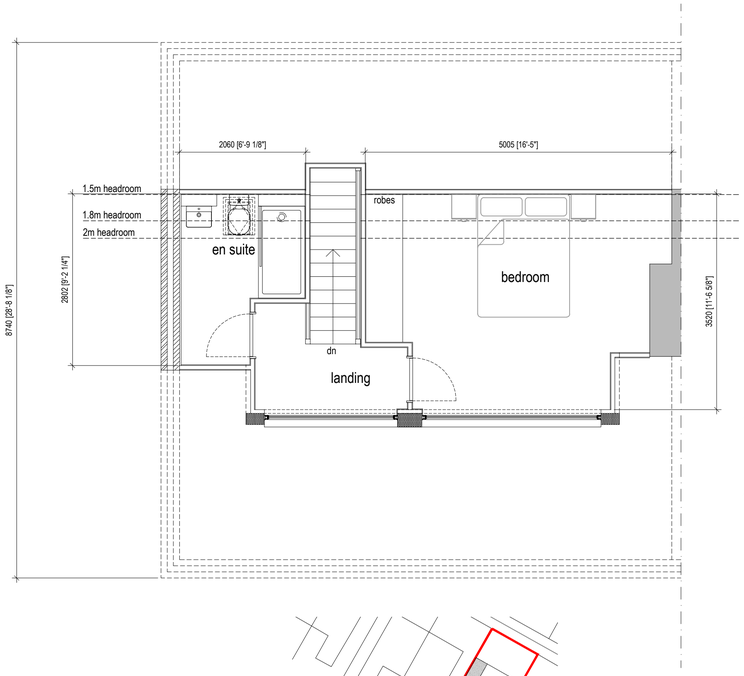



© Crown copyright 2019 Ordnance Survey 100051343
Cadastral data is subject to Crown copyright and is reproduced with permission of HM Land Registry

location plan
scale 1:1000 @ A1



site plan
scale 1:500 @ A1



front elevation

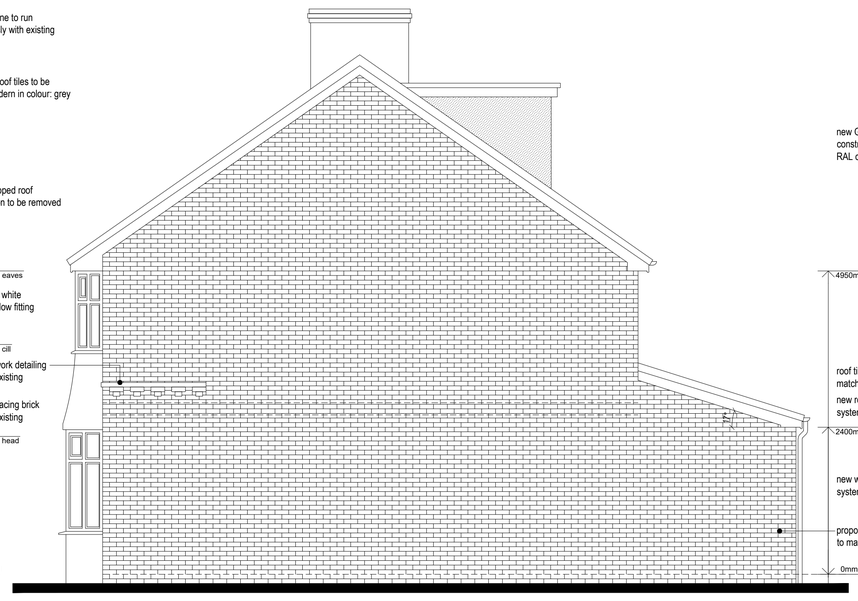

side elevation

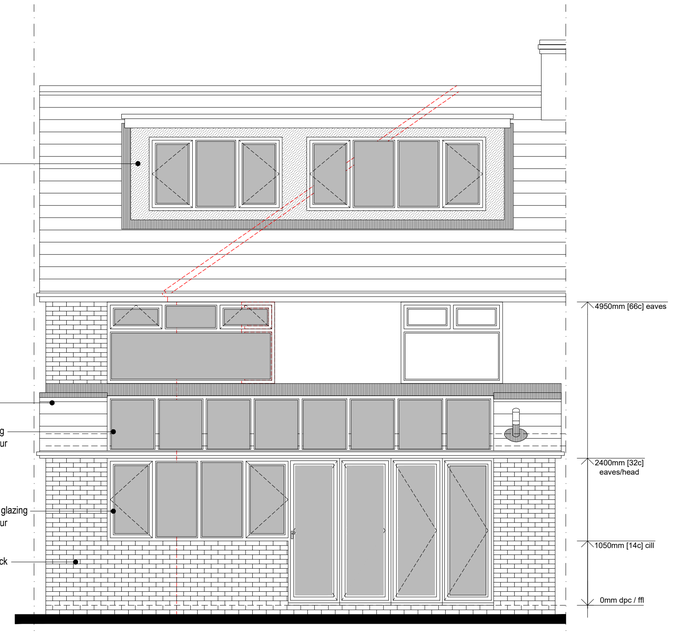

rear elevation

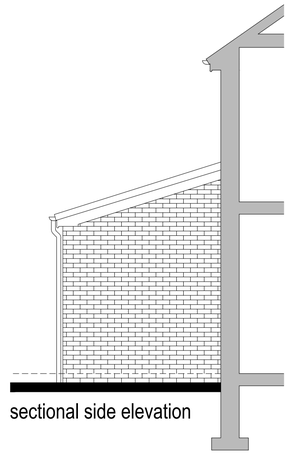

sectional side elevation

rev	date	amendment	drn
a	21.11.19	sectional side elevation added and location of rooflight clarified to second floor en suite	jas

Proposed Residential Development

27 Hopwood Avenue, Heywood

Proposed Plans & Elevations

THIS DRAWING IS TO BE USED SOLELY FOR THE PURPOSE FOR WHICH IT IS SUPPLIED. IT MUST NOT BE REPRODUCED WITHOUT WRITTEN PERMISSION.

scale	1:50 @ A1		
drawn	J. SCOTT		
date	Nov 2019		
J173 - 101	rev a		