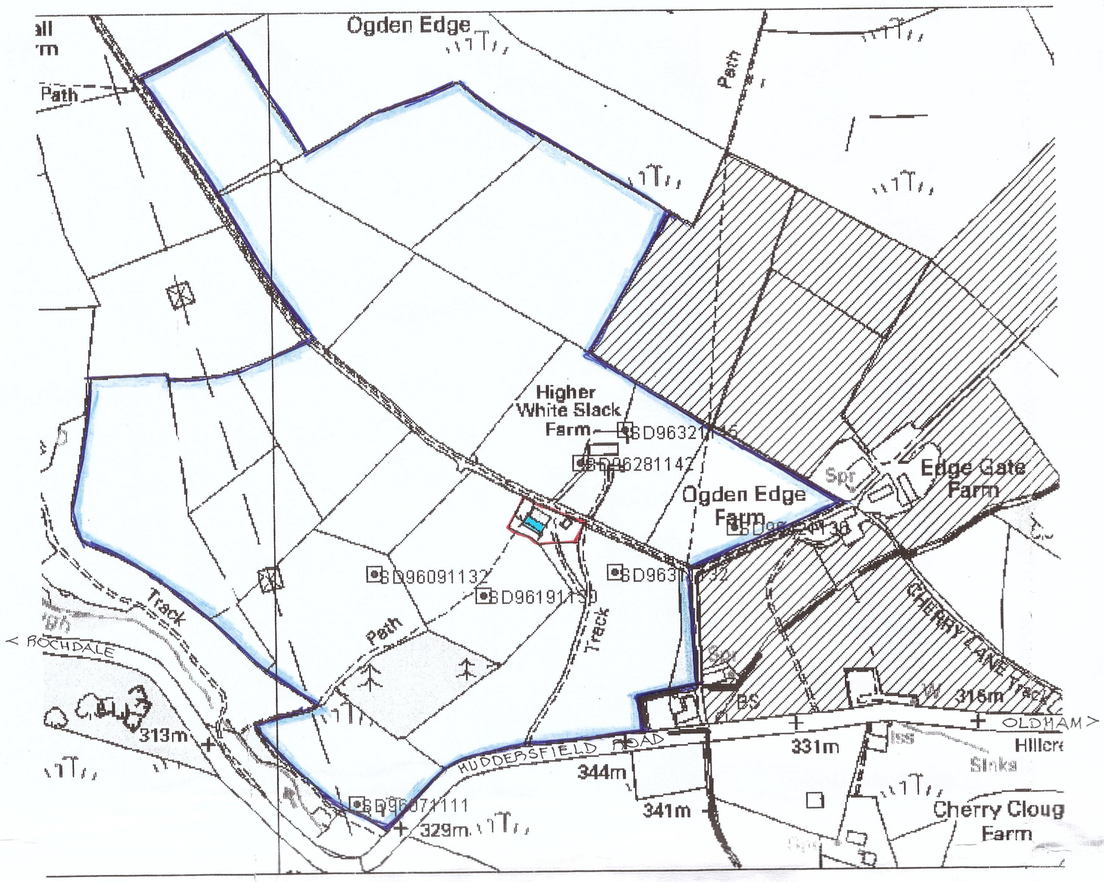

SITE PLAN: 1:2500™

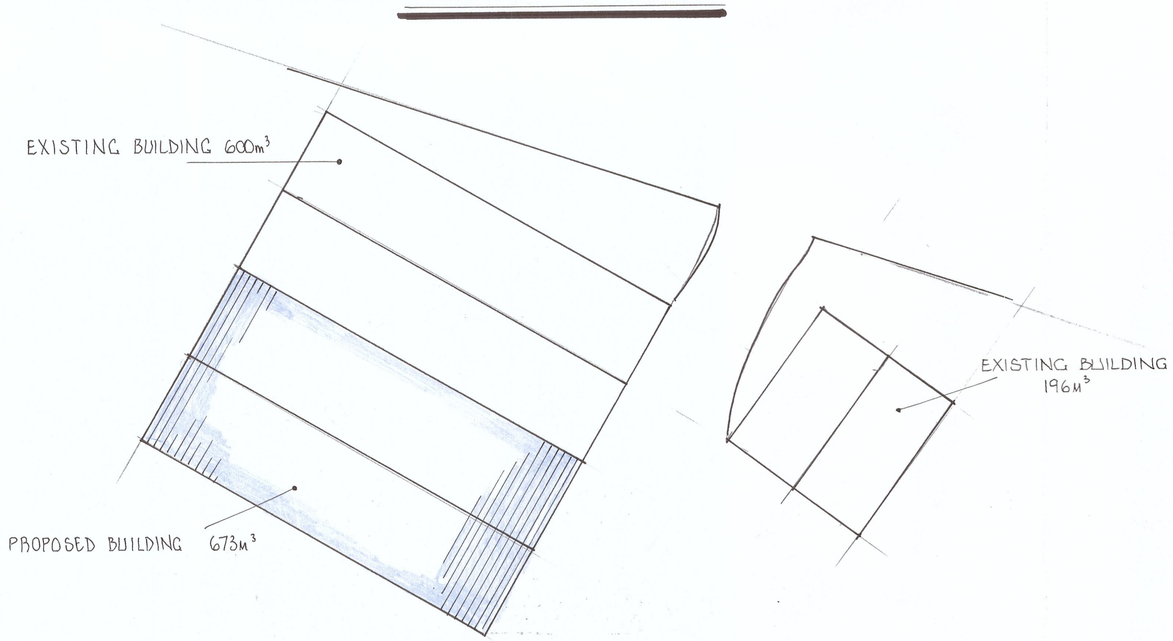

LAYOUT PLAN: 1:200

NATIONAL MAP CENTRE

OS Plan B&W

ENTWISTLE

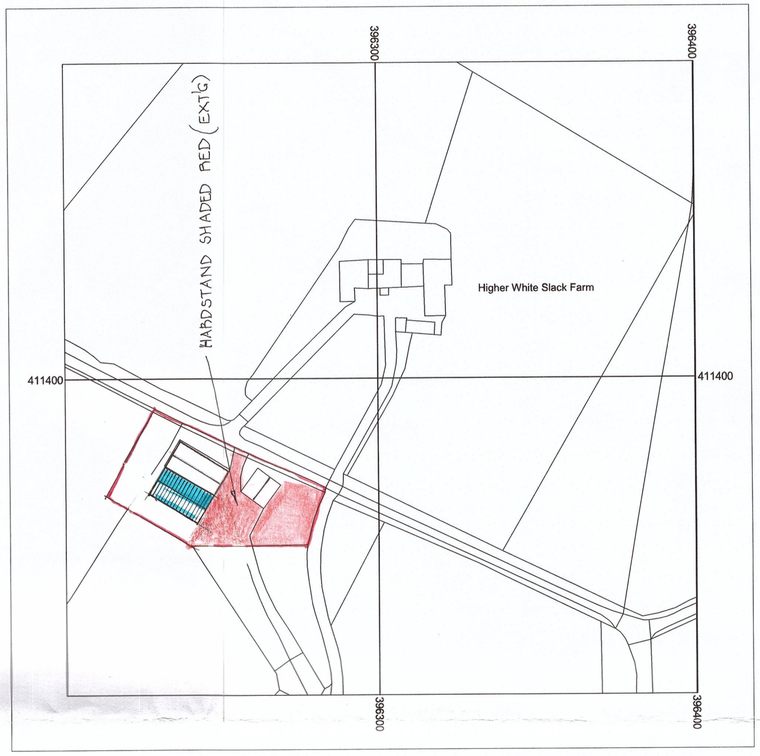

Supplied by: Entwistle Thorpe
License number: 100031961
Produced: 23/12/2020
Serial number: 2298769

Plot centre co-ordinates: 396301,411400
Download file: HIHER WHITE SLACK
Project name: OL16 3TJ

© Crown copyright and database rights 2020. OS 100031961

PROPOSED FARM BUILDING AT
HIGHER WHITE SLACK FARM
HUDDERSFIELD RD, HIGHER OGDEN
ROCHDALE OL16 3TJ