© Whittam Cox Architects - Disclaimer:

This drawing is copyright of WCEC Group Ltd trading as Whittam Cox Architects, and shall not be reproduced nor used for any other purpose without the written permission of the Architects. This drawing must be read in conjunction with all other related drawings and documentation. It is the contractors responsibility to ensure full compliance with the Building Regulations. Do not scale from this drawing, use figured dimensions only. It is the contractors responsibility to check and verify all dimensions on site. Any discrepancies to be reported immediately. IF IN DOUBT ASK.
Materials not in conformity with relevant British or European Standards/Codes of practice or materials known to be deleterious to health & safety must not be used or specified on this project.

LEGEND




4 PL_05 SIGN LOCATION 02
Scale 1:20 @ A1

(height from FFL indicated on elevations)




5 PL_05 SIGN LOCATION 03
Scale 1:20 @ A1

(height from FFL indicated on elevations)




6 PL_05 SIGN LOCATION 04
Scale 1:20 @ A1

(height from FFL indicated on elevations)




7 PL_05 SIGN LOCATION 05
Scale 1:20 @ A1

(height from FFL indicated on elevations)

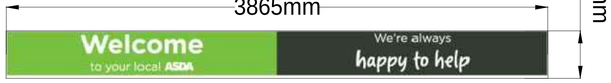


8 PL_05 SIGN LOCATION 07
Scale 1:20 @ A1

(height from FFL indicated on elevations)

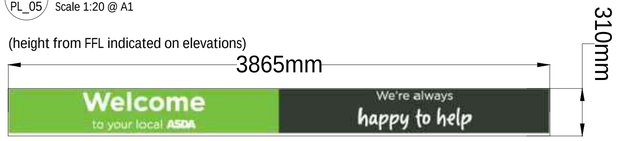


9 PL_05 SIGN LOCATION 07
Scale 1:20 @ A1

(height from FFL indicated on elevations)

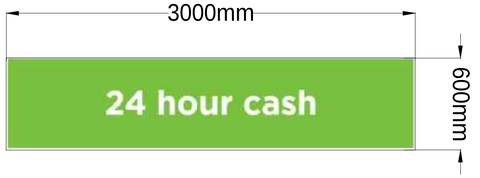


10 PL_05 SIGN LOCATION 09
Scale 1:20 @ A1

(height from FFL indicated on elevations)




11 PL_05 SIGN LOCATION 10
Scale 1:20 @ A1

(height from FFL indicated on elevations)




12 PL_05 SIGN LOCATION 10
Scale 1:20 @ A1

(height from FFL indicated on elevations)




12A PL_05 SIGN LOCATION 10
Scale 1:20 @ A1

(height from FFL indicated on elevations)

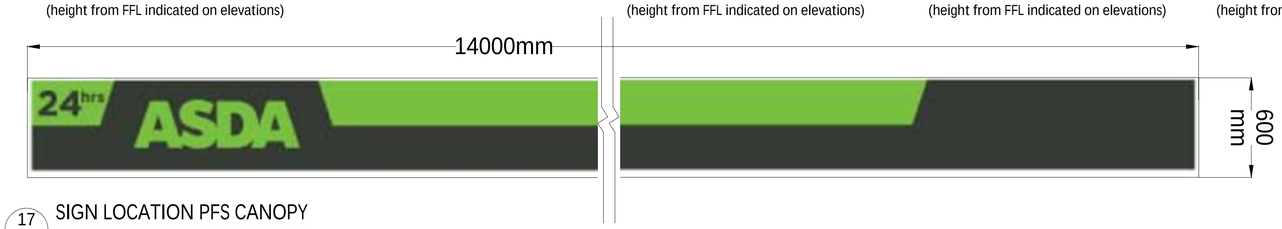


17 PL_05 SIGN LOCATION PFS CANOPY
Scale 1:20 @ A1

(height from FFL to underside of sign 2.4m)

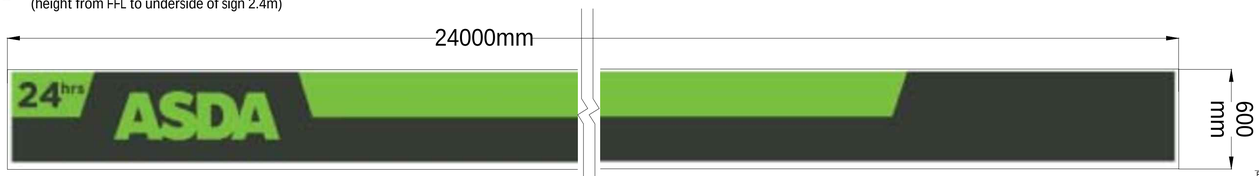


18 PL_05 SIGN LOCATION PFS CANOPY
Scale 1:20 @ A1

(height from FFL to underside of sign 2.4m)




19 PL_05 SIGN LOCATION PFS KIOSK
Scale 1:20 @ A1

(height from FFL to underside of sign 2.4m)




20 PL_05 SIGN LOCATION PFS KIOSK
Scale 1:20 @ A1

(height from FFL to underside of sign 2.4m)

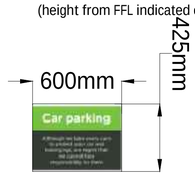


13 PL_05 SIGN LOCATION 11
Scale 1:20 @ A1

(height from FFL indicated on elevations)




14 PL_05 SIGN LOCATION 11
Scale 1:20 @ A1

(height from FFL indicated on elevations)

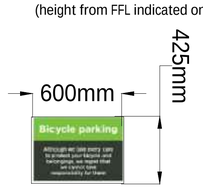


15 PL_05 SIGN LOCATION 12
Scale 1:20 @ A1

(height from FFL indicated on elevations)

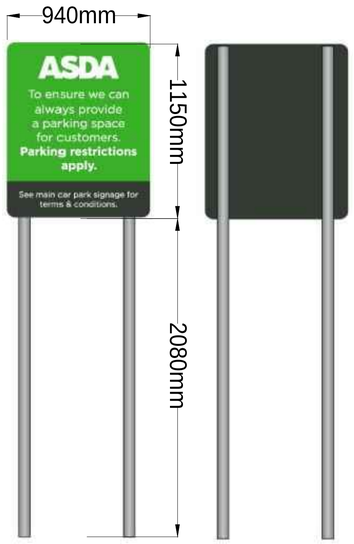


16 PL_05 SIGN LOCATION 23
Scale 1:20 @ A1

0m 0.25 0.5 1 1.5 2
1:20

| | | | |
|---|---|---|---|
| B | 06/06/19 Second Issue. | | WK/AB |
| A | 04/06/19 Second Issue. | | LB/AB |
| - | 12/02/19 First Issue. | | LB/AB |

PLANNING

| No. | Date | Description | Drwn/Chkd By |
|---|---|---|---|

CLIENT

ASDA

PROJECT
PROPOSED SIGNAGE APPLICATION
ASDA ROCHDALE

TITLE
SIGN TYPES 02

DRAWING STATUS
PLANNING

| | | | |
|---|---|---|---|
| DRAWN | LB | CHECKED | AB |
| SCALE | 1:20 @ A1 | | |
| DATE | FEB 2019 | | |

Whittam Cox ARCHITECTS
Chesterfield / 01246 260261
London / 020 3388 0019
Leeds / 0113 3366018
whittamcox.com

| JOB NO. | DRAWING NO. | REV |
|---|---|---|
| 180393 | PL_05 | B |