

PROPOSED SOUTH EAST ELEVATION

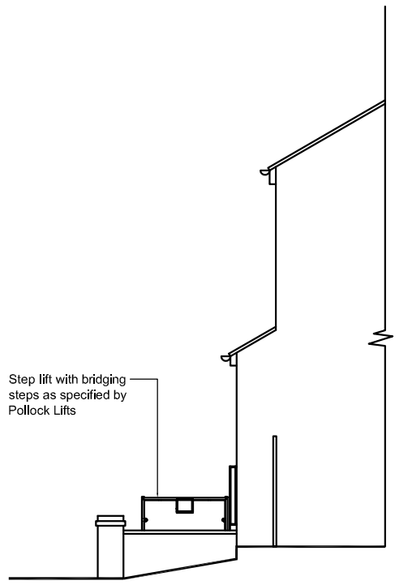

PROPOSED NORTH EAST ELEVATION

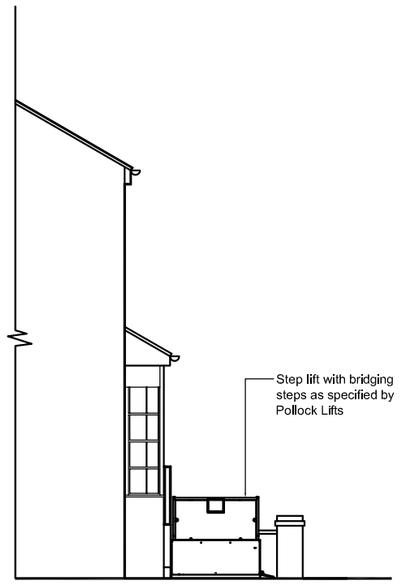

PROPOSED SOUTH WEST ELEVATION

LOCATION OF PROPOSED STEP LIFT INSTALLATION BY POLLOCK LIFTS

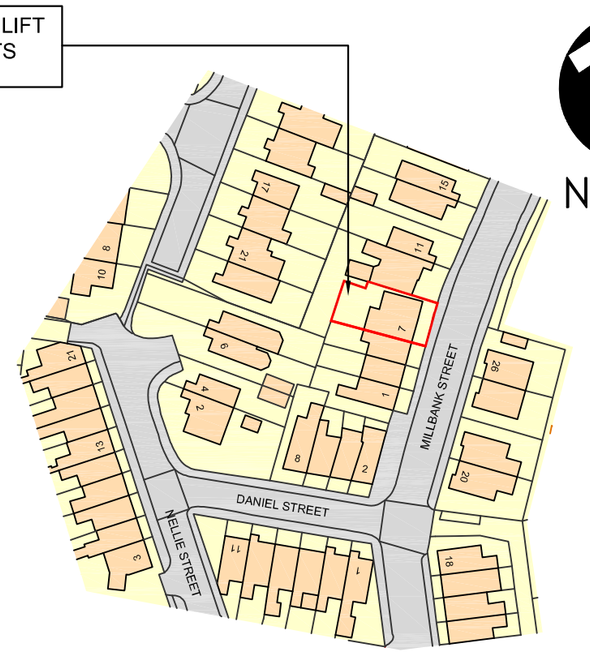

Ordnance Survey, (c) Crown Copyright 2018. All rights reserved, Licence number 100022432

SITE LOCATION Scale 1:1250



EXISTING SOUTH EAST ELEVATION

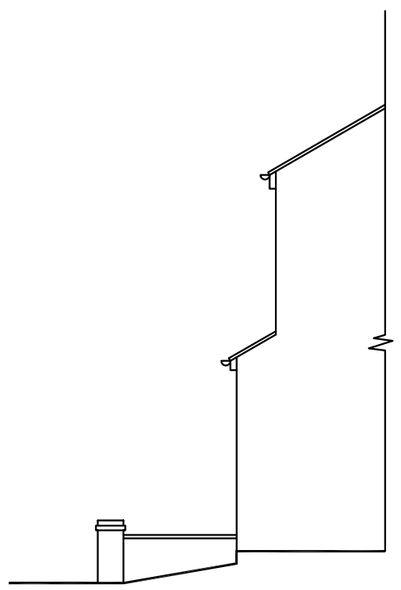

EXISTING NORTH EAST ELEVATION

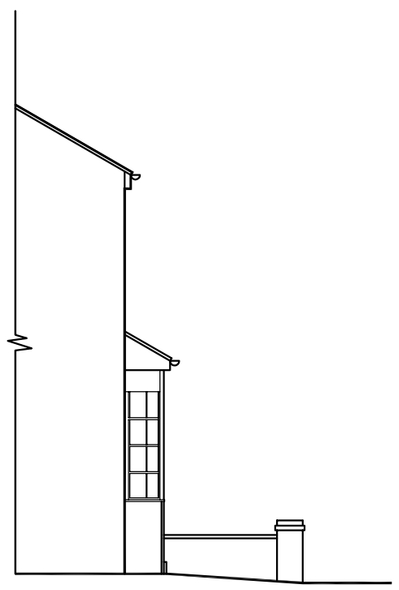

EXISTING SOUTH WEST ELEVATION

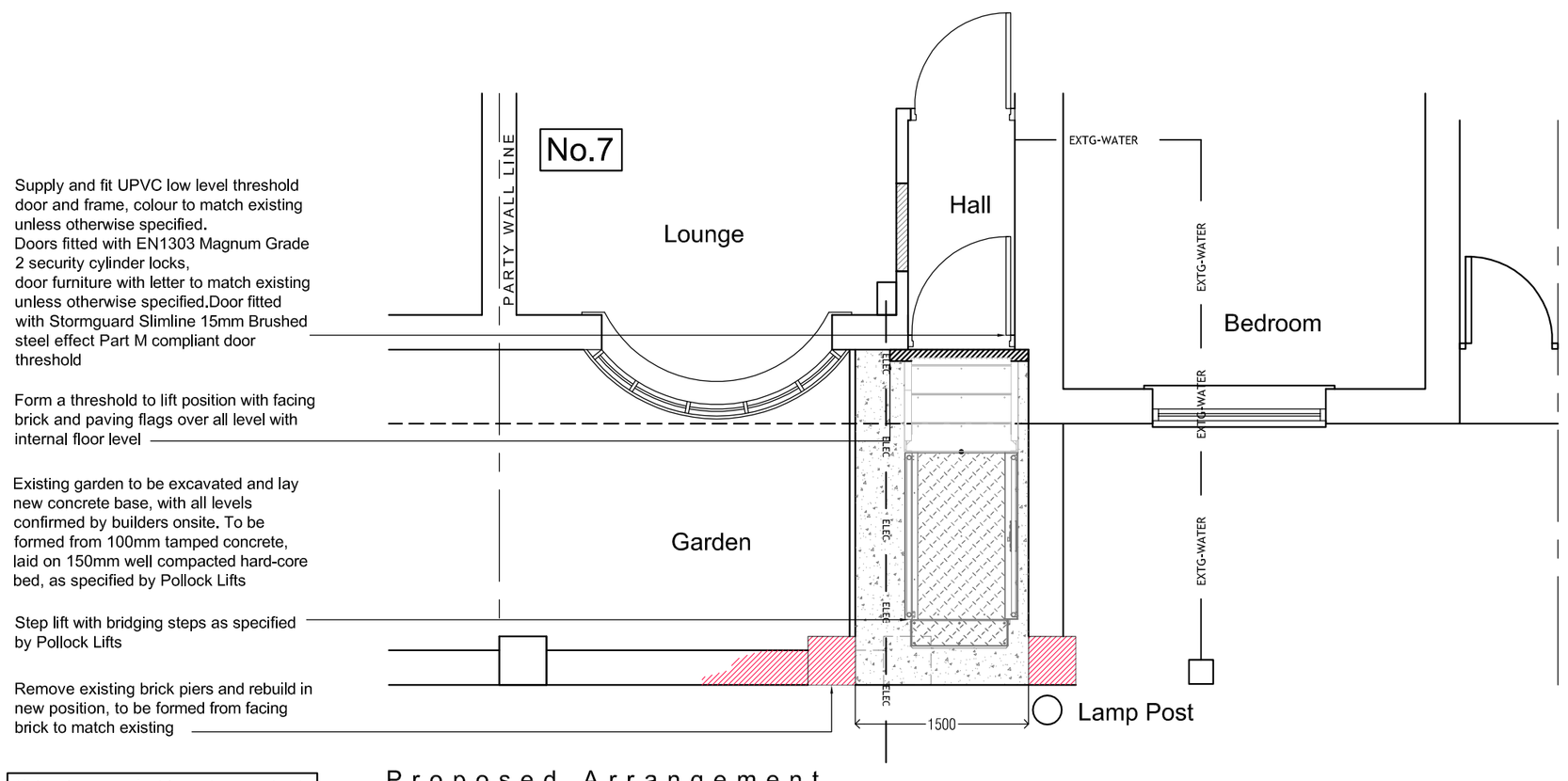

Proposed Arrangement
at 7 Millbank Street, Heywood, OL10 4QL

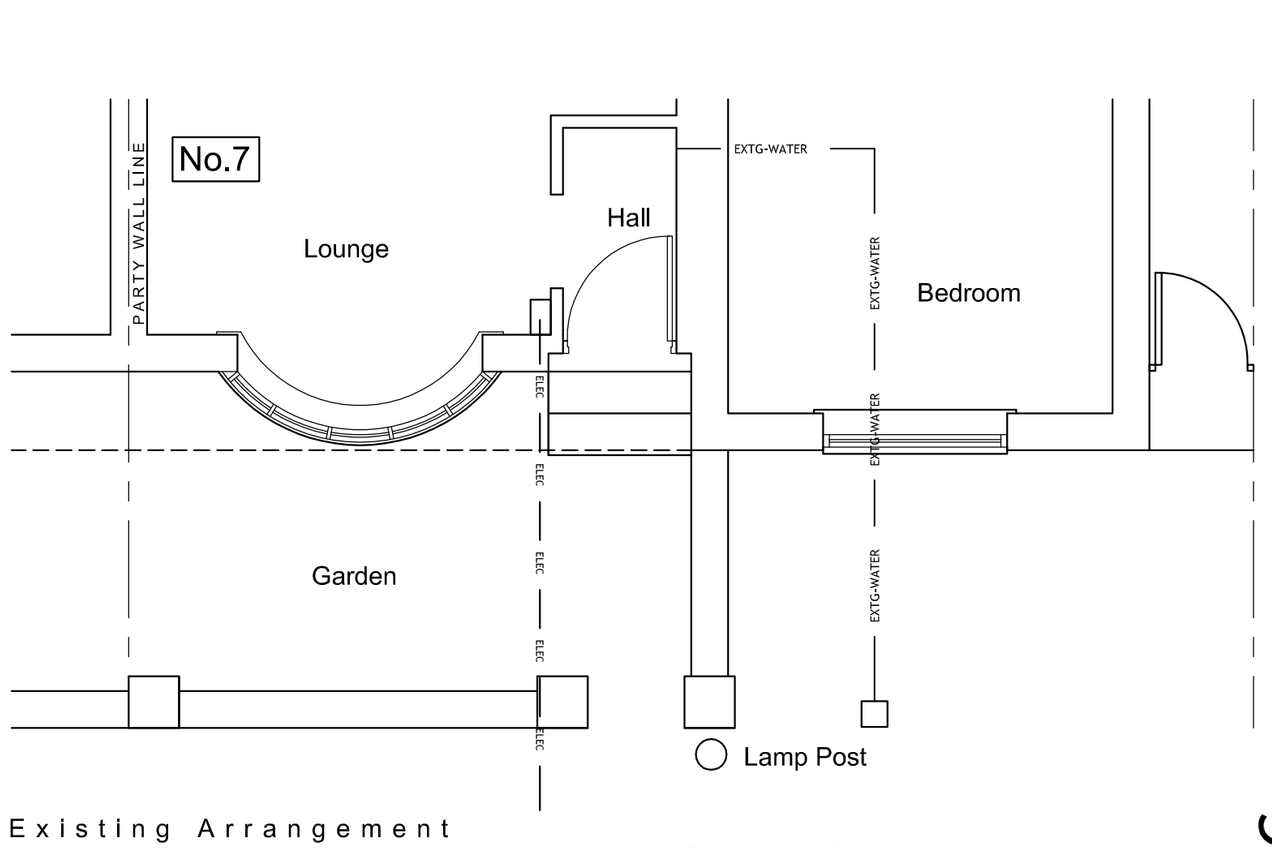

Existing Arrangement
at 7 Millbank Street, Heywood, OL10 4QL

Note: Live gas, electric, water and street lighting mains within vicinity of proposed works. Please consult safe dig records for exact location Approx. 450mm dp. Careful hand digging is required to this zone

PLANNING

GENERAL NOTES:

1. THIS DRAWING SHALL BE READ IN CONJUNCTION WITH ALL RELEVANT STRUCTURAL AND MECHANICAL SERVICES DRAWINGS WHERE REFERENCED.

2. ALL MEASUREMENTS WHERE SHOWN TO BE CHECKED ON SITE AND VERIFIED PRIOR TO CONSTRUCTION AND ON SITE ASSEMBLY. THIS DRAWING IS COPYRIGHT AND PROPERTY OF DESIGN LINE AND SHALL NOT BE REPRODUCED OR COPIED IN ANY WAY WITHOUT PRIOR PERMISSION.
IF YOU HAVE RECIEVED THIS DRAWING IN PDF FORMAT NEVER ASSUME IT IS TO SCALE ALWAYS CHECK WITH THE AUTHOR.

3. PLEASE DO NOT SCALE FROM THIS DRAWING IF IN DOUBT ALWAYS ASK.. FIGURED DIMENSIONS TO BE TAKEN IN PREFERENCE TO SCALED DIMENSIONS.

REV	BY	DATE	NOTE

Title

Proposed step lift installation
Mrs Watts
7 Millbank Street
Heywood
Lancashire
OL10 4QL
Pollock Lifts Ltd.
Layout existing and proposed

DESIGN AND PROJECT PLANNING ON BEHALF OF:-

Design Line Huddersfield Ltd.
62 Tom Lane, Crosland Moor
Huddersfield, W.Yorks HD4 5QQ
Telephone/Fax: 01484 644684
Mobile: 07830 151721
E-mail: info@designlinearchitectural.co.uk

Date	Drawn	Checked	Rev
Nov 2018	AF	SB	
Scale	Project No.	Drg. no.	
1:50/1:100	DL566	01	