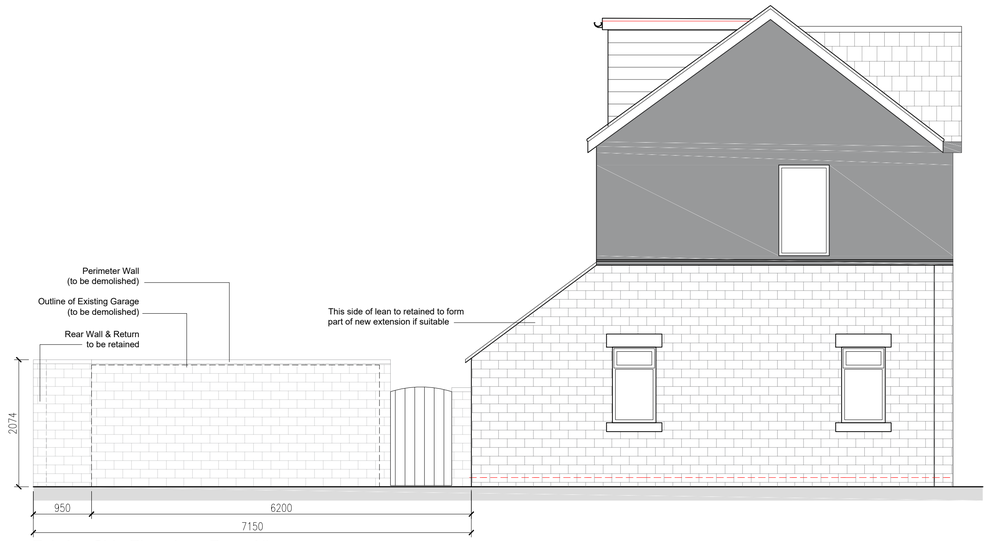

Existing Side Elevation - From Alley

Scale 1:50



Existing Rear Elevation

Scale 1:50

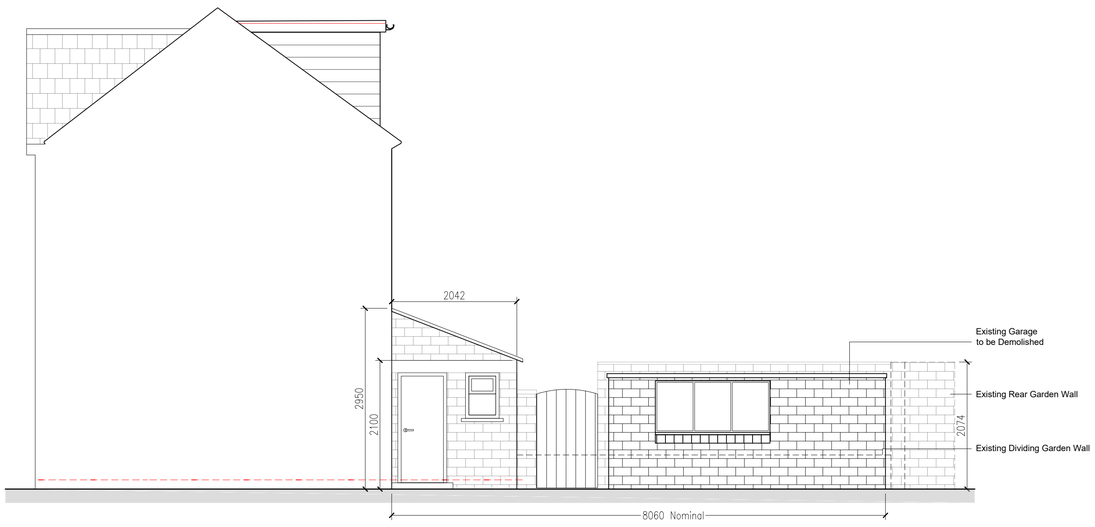

Proposed Side Elevation - From Garden

Scale 1:50

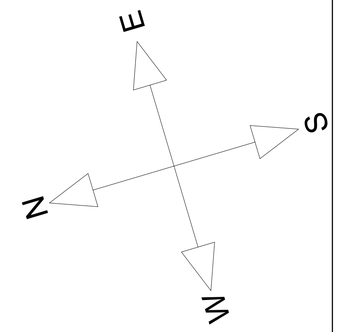

PLEASE NOTE:
NOT FOR CONSTRUCTION
DIMENSIONS TO BE CHECKED ON SITE
FOR PLANNING PURPOSES ONLY
BRICKWORK SHOWN FOR CONTEXT ONLY
BRICK TYPE TO BE APPROVED BY
PLANNING AUTHORITY

REVISION NOTES: REV A
CHANGED TO SHOW EXISTING ELEVATIONS ONLY 07/10/20

ELITE ARCHITECTURE
53 WHITEGATE AVENUE
CHADDERTON
OLDHAM
OL9 8AH

DO NOT SCALE. BRICKWORK & TILES SHOWN FOR ILLUSTRATIVE PURPOSES ONLY. BRICKWORK AND GENERAL DIMENSIONS FOR GUIDANCE ONLY AND TO BE CHECKED ONSITE BY CONTRACTOR.

PREMISES NAME
1 MANLEY ROAD, ROCHDALE,

MODEL	TYPE	LAYOUT	DRAWING No.	REV
			001	A

DATE	SCALE	DRAWN
25.09.2020	1:50@A1	AJS

DESCRIPTION
REAR EXTENSION
EXISTING ELEVATIONS