

NORTH ELEVATION
1 : 200
AS EXISTING



NORTH ELEVATION (REGENT STREET)
AS PROPOSED

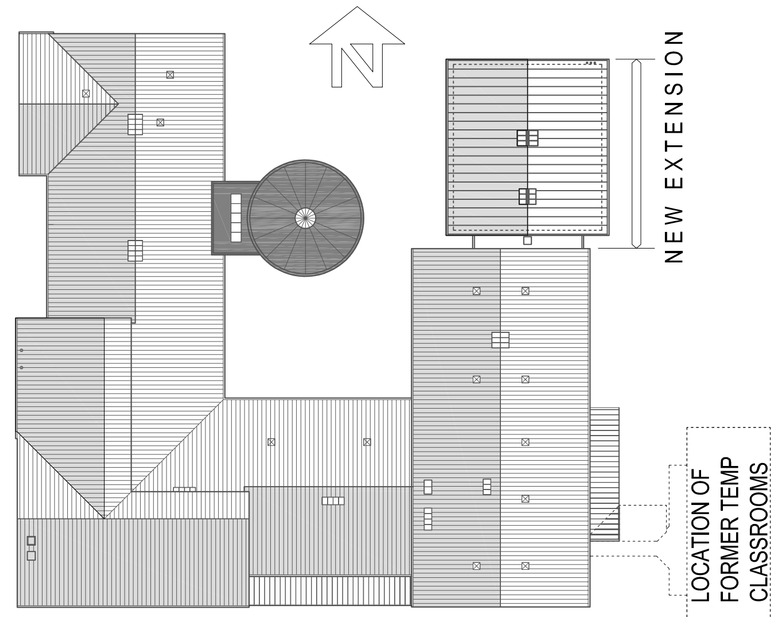

ELEVATION KEY

NOTES
1. All dimensions are in millimetres unless noted otherwise.
2. All dimensions must be taken on site and not measured off drawing.
3. All levels refer to metres Above Ordnance Datum (AOD).
4. NOT TO SCALE



WEST ELEVATION
1 : 200
AS EXISTING

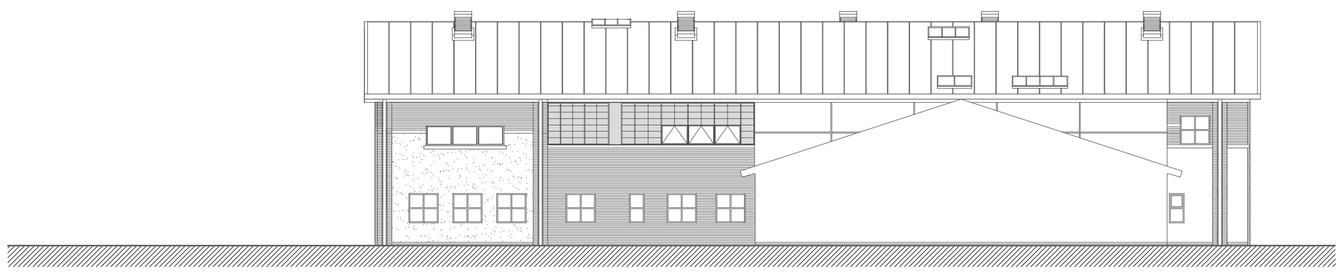

EAST ELEVATION / SECTION - WEST WING
1 : 200
AS EXISTING

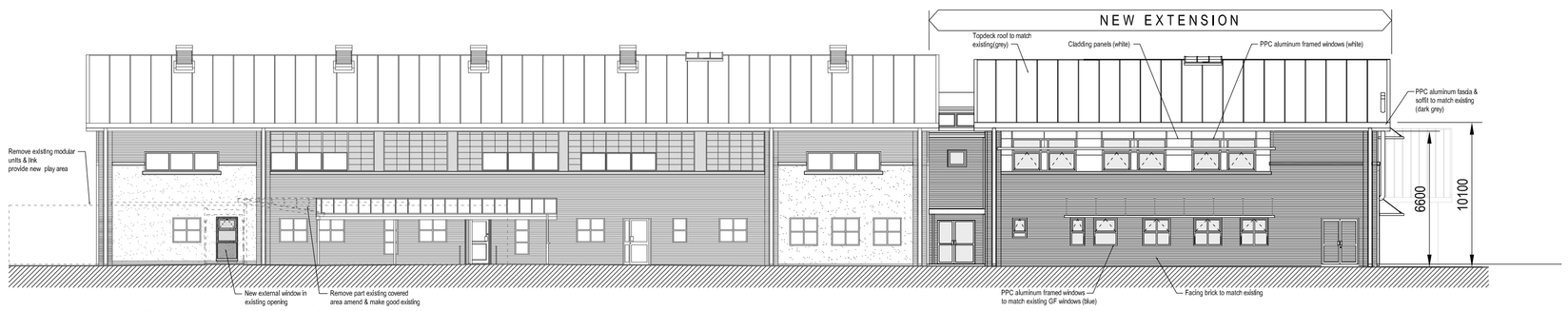

WEST ELEVATION
AS PROPOSED

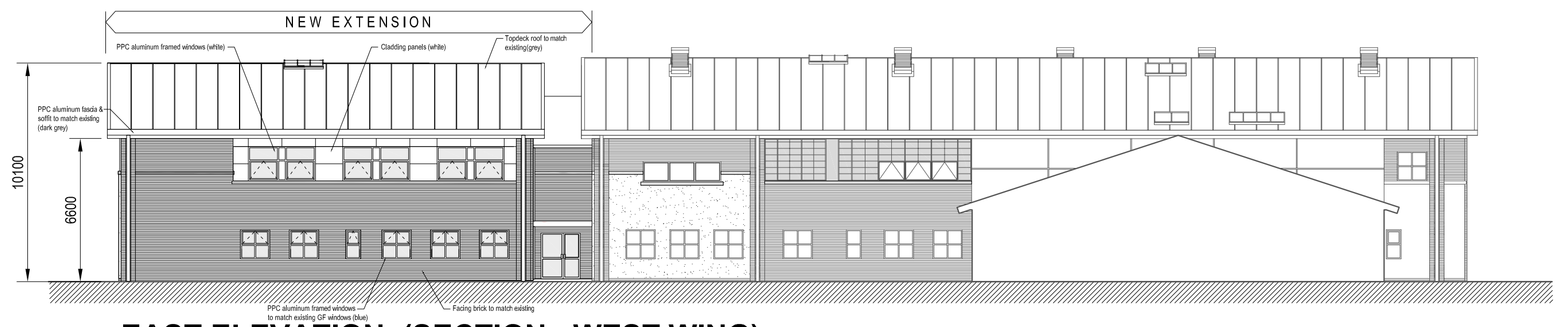

EAST ELEVATION (SECTION - WEST WING)
AS PROPOSED



SOUTH ELEVATION
1 : 200
AS EXISTING

MATERIALS AS EXISTING
Walls -
Facing brickwork - Smooth red with smooth Blue brick features
Rendered panels - Limestone
Cladding panels - RAL 9002 Grey White
Kalwall translucent panels - Translucent White
Windows and Doors -
Powder coated double glazed aluminium frame
- Royal Blue Ground Floor Level
- White First floor level
Roof -
Profiled metal roof deck - Merlin Grey

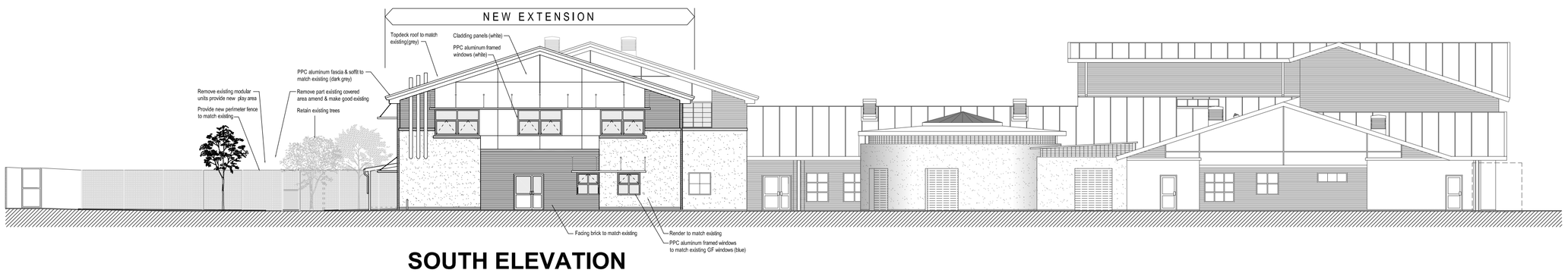

SOUTH ELEVATION
AS PROPOSED

MATERIALS AS PROPOSED
Walls -
Facing brickwork to match existing colour and texture
Rendered panels to match existing colour and texture
Cladding panels to match existing colour and texture
Windows and Doors -
Powder coated double glazed aluminium frame
- Royal Blue Ground Floor Level
- White First floor level
Roof -
Profiled metal roof deck to match existing colour

Figured dimensions to be used. Do not scale from drawing

Rev.	Revision detail	By	Chk.	Date
T1	Proposed South elevation updated.	JC		1/4/19

ROCHDALE BOROUGH COUNCIL

HIGHWAYS, PROPERTY & STRATEGIC HOUSING
No. 1 Riverside, Smith Street, Rochdale, OL16 1XU
Tel: (01706) 647474

Client: **SCHOOLS SERVICES**

Project: **WOODLAND PRIMARY SCHOOL NEW EXTENSION**

Title: **AS EXISTING AND PROPOSED ELEVATIONS**

Drawn by	Date	Purpose of issue	Scale
JC	18/01/18	Planning	1:200 @ A1
Checked by	Date	Project No.	2003170
Approved by	Date	Drawing No.	PL003 Rev. T1