

Proposed East Elevation (1:100)

NOTE:
Generally all elements of the new extension to match the recent 2No classroom extension. All information and samples as required to be issued to the Planning Authority.

Drainage:
All surface water from the playground and the roof, to discharge to the natural water course, via new and existing inspection chambers.
(Subject to further site investigation).

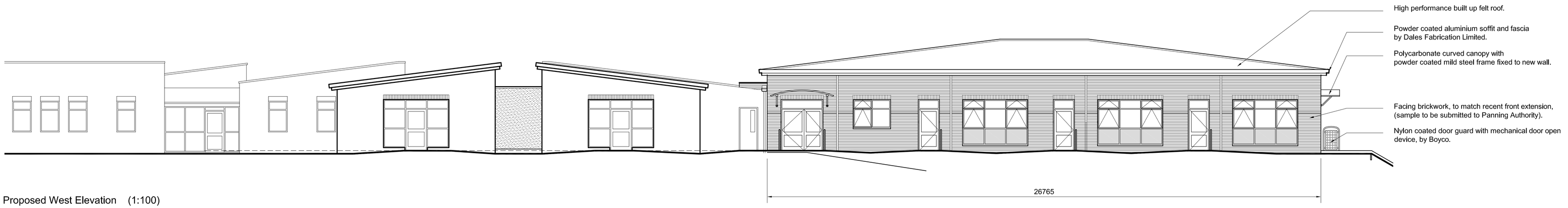

Proposed West Elevation (1:100)

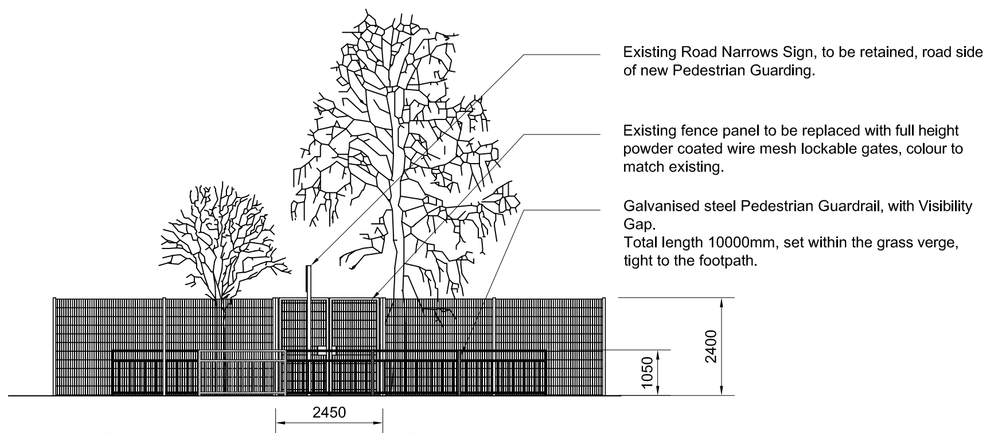

Proposed Elevation Fencing Queens Park Road (1:100)

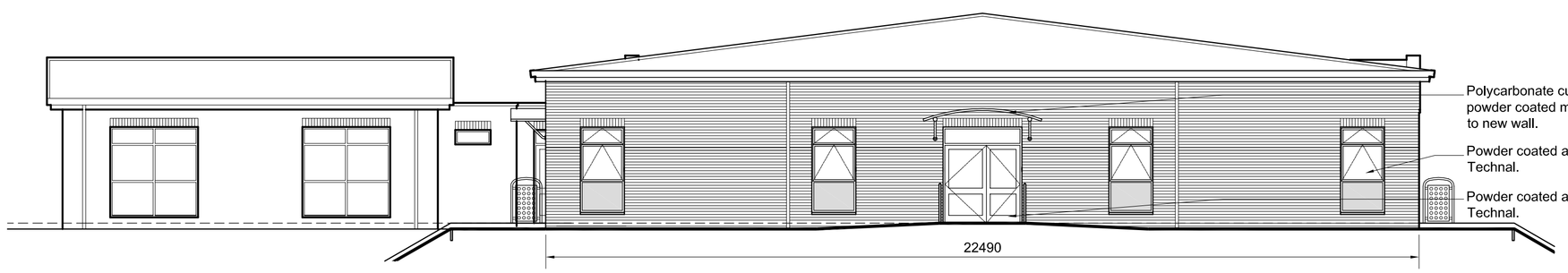

Proposed South Elevation (1:100)

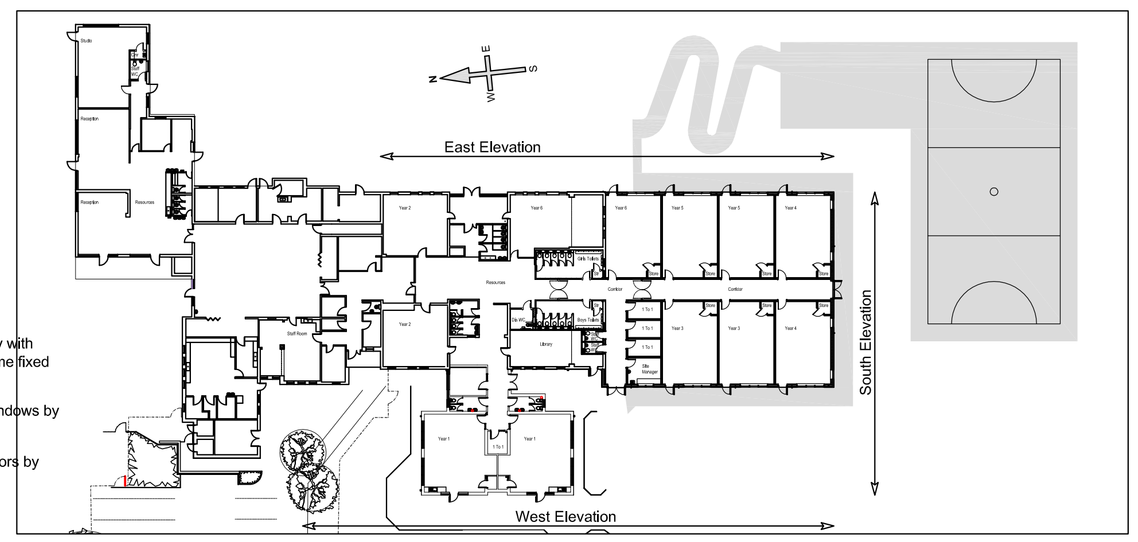

Location Plan (1:500)

Figured dimensions to be used. Do not scale from drawing

Rev.	Revision detail	By	Chk.	Date
A	Part Elevation Fencing to Queens Park Road.	RW		10/12/2018

ROCHDALE BOROUGH COUNCIL

PROPERTY & HIGHWAY SERVICES
No, 1 Riverside, Smith Street, Rochdale, OL16 1XU
Tel: (01706) 647474

Client

Project: St Luke's CE Primary School Feasibility 2 Form Entry

Title: PLANNING Proposed Elevations

Drawn by	Date	Purpose of issue	Scale
RW	07/08/18	Planning	1:100 @ A1
Checked by	Date	Project No.	2003604
Approved by	Date	Drawing No.	P-05 Rev. A