THIS DRAWING IS COPYRIGHT AND MUST NOT BE REPRODUCED WITHOUT WRITTEN PERMISSION

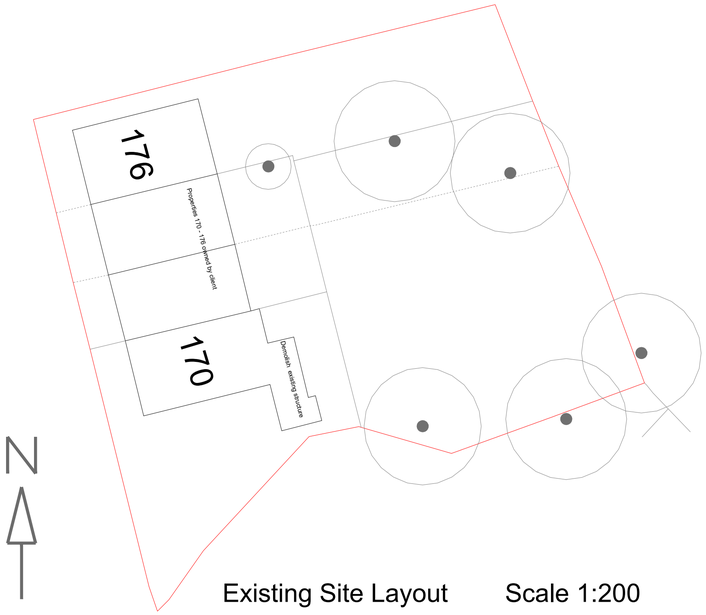

N

Existing Site Layout Scale 1:200

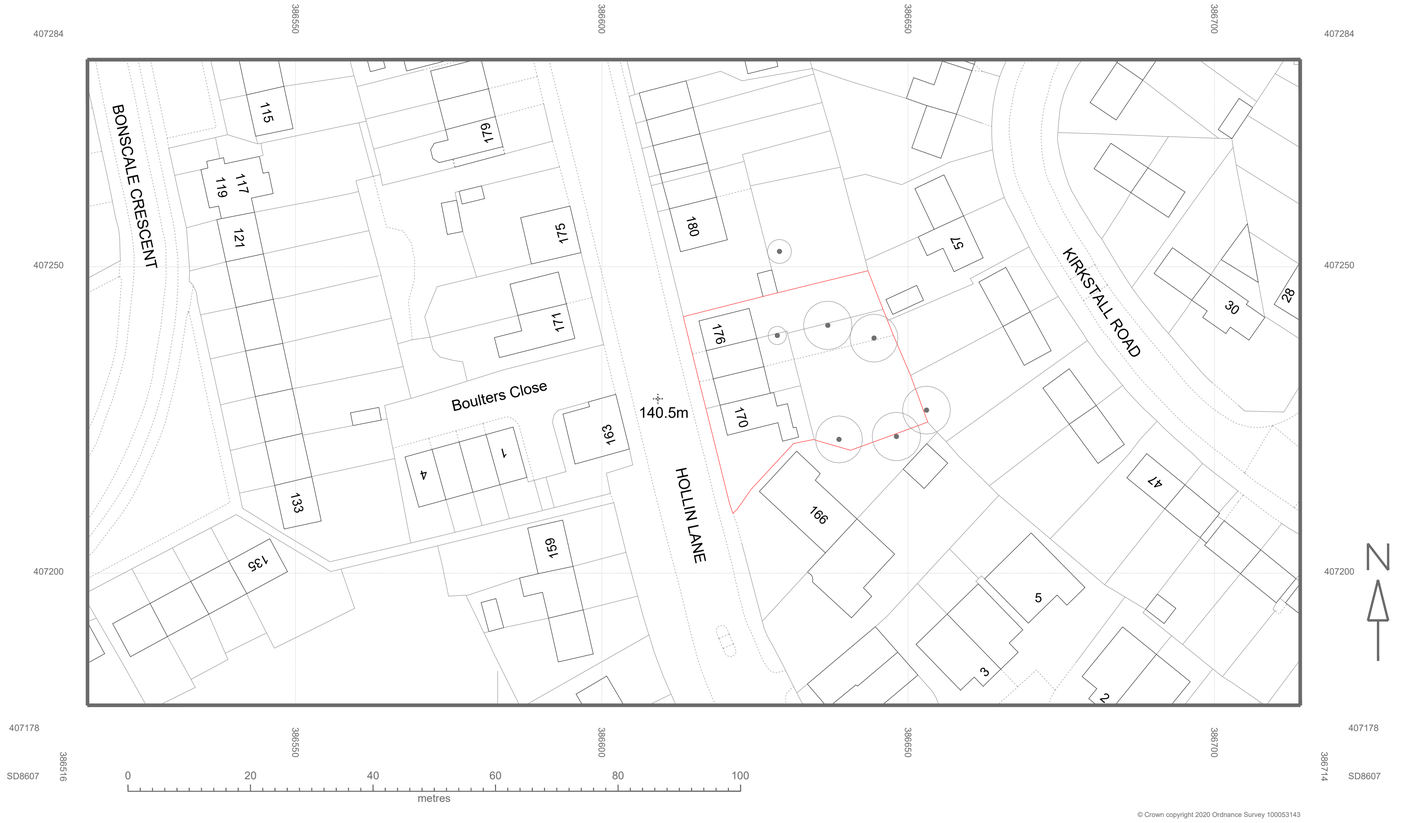

© Crown copyright 2020 Ordnance Survey 100053143

Location Plan Scale 1:500

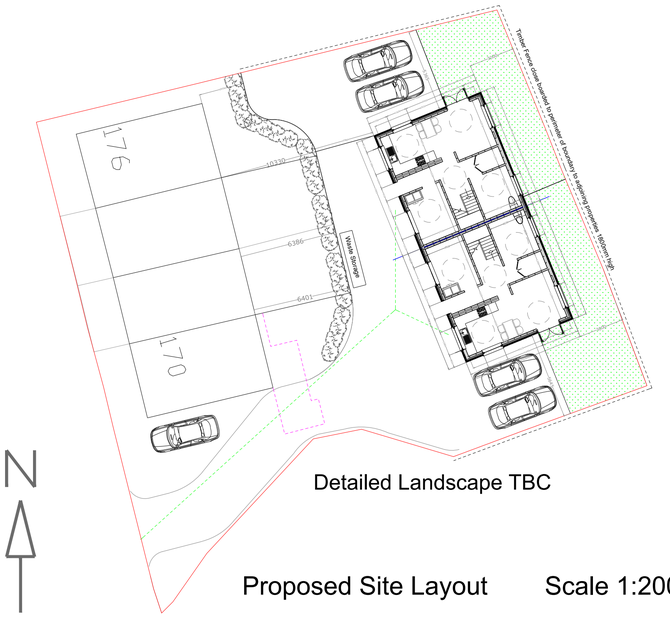

N

Detailed Landscape TBC

Proposed Site Layout Scale 1:200

Legend

- Proposed Development
- Site Boundary
- Proposed Demolition
- Proposed Sewer / Drainage TBC

Rev. No.	Revision note.	Date.
01	Revised to Planning Requirements	14/10/20

Title: Location Plan, Existing Site Layout And Proposed Site Layout

Project: Land to the rear of
170 - 176 Hollin Lane.
Middleton.
M24 5LD

Client: Mr Philip Ellis
Victoria Properties
Arrow Mill, Queensway
Rochdale
OL11 2YW

Scale:	Designed:	Drawn:	Date:
Indicated.	AW	JW	18-05-2020

Drawing No. JCBD-19-159-9. Rev01

J C Building Design Ltd
Tel: 01706 872797 / 07824 871086
enquires@jcbuildingdesign.co.uk