© THIS DRAWING IS THE PROPERTY OF JPG (LEEDS) LIMITED REGISTERED IN ENGLAND No 6274608. COPYRIGHT RESERVED.

DO NOT SCALE (A0)

NOTES

GENERAL NOTES

1. THIS DRAWING IS TO BE READ IN CONJUNCTION WITH ALL RELEVANT ARCHITECTS, M & E CONSULTANTS AND JPG CONSULTANTS DRAWINGS.
2. ANY DISCREPANCIES SHOULD BE REPORTED TO THE ENGINEER IMMEDIATELY SO THAT CLARIFICATION CAN BE SOUGHT PRIOR TO COMMENCEMENT OF WORKS.

LEGEND

- DENOTES PROPOSED LEVELS
- DENOTES EXISTING LEVELS
- DENOTES EARTHWORKS CUT
- DENOTES EARTHWORKS FILL

0m 25m 50m
SCALE 1:1000

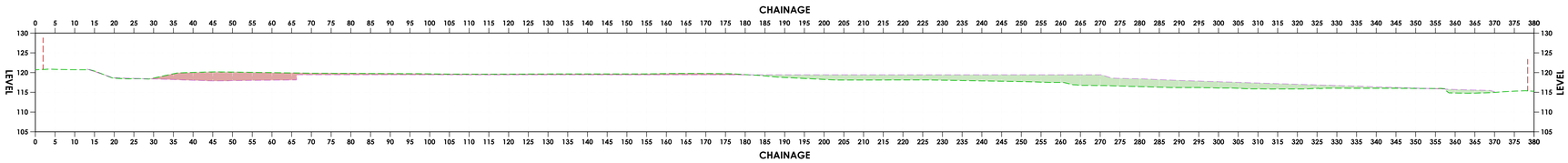

SECTION 101
SCALE 1:500

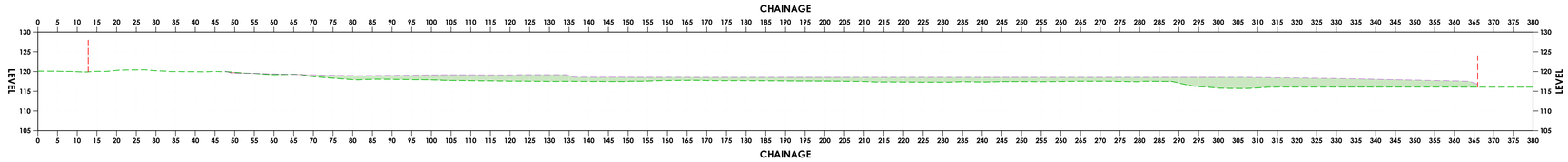

SECTION 102
SCALE 1:500

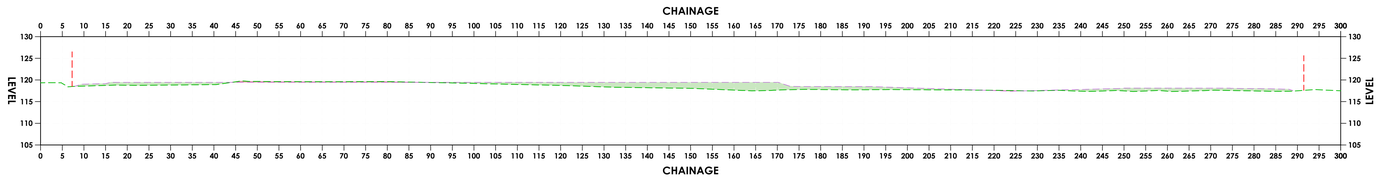

SECTION 103
SCALE 1:500

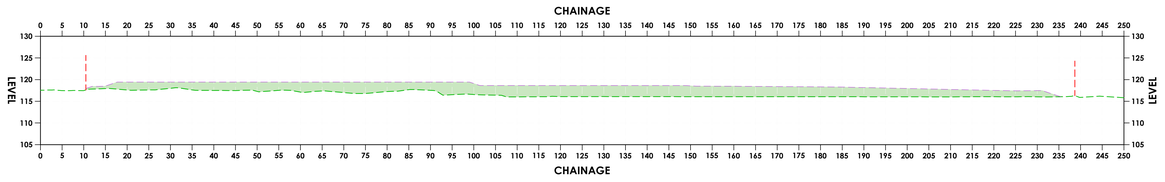

SECTION 104
SCALE 1:500

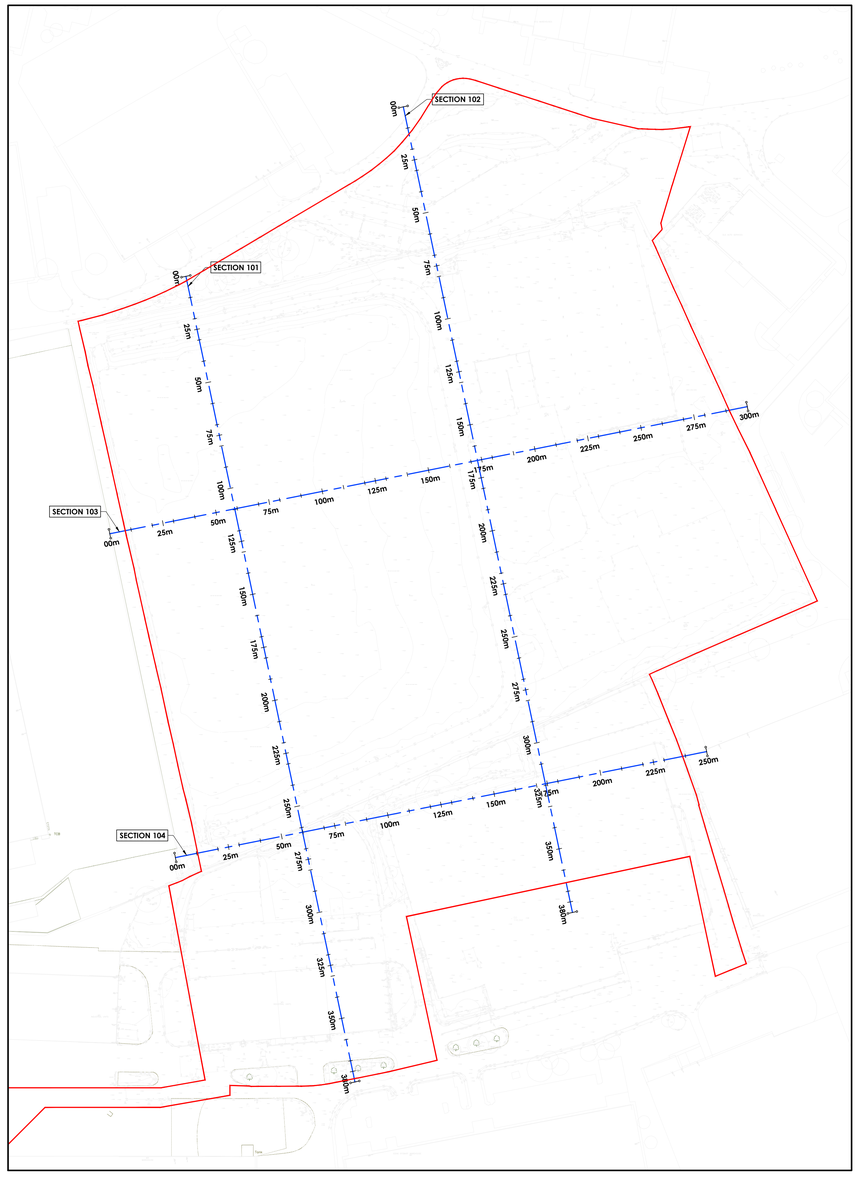

P01	FIRST ISSUE.	06.05.22	JBS	JBD
REV	DESCRIPTION	DATE	CHK	BY

Project
PLOT M400 ENABLING WORKS
HEYWOOD DISTRIBUTION PARK

Drawing Title
PLANNING DRG - ENABLING WORKS
SITE SECTIONS

PLANNING

www.jpg.group
Leeds - 0113 263 1155 | London - 0207 947 4148

5986-JPG-ZZ-ZZ-DR-C-1212 | S4 | P01