


# Elevation A - Elevation To Kemp Street

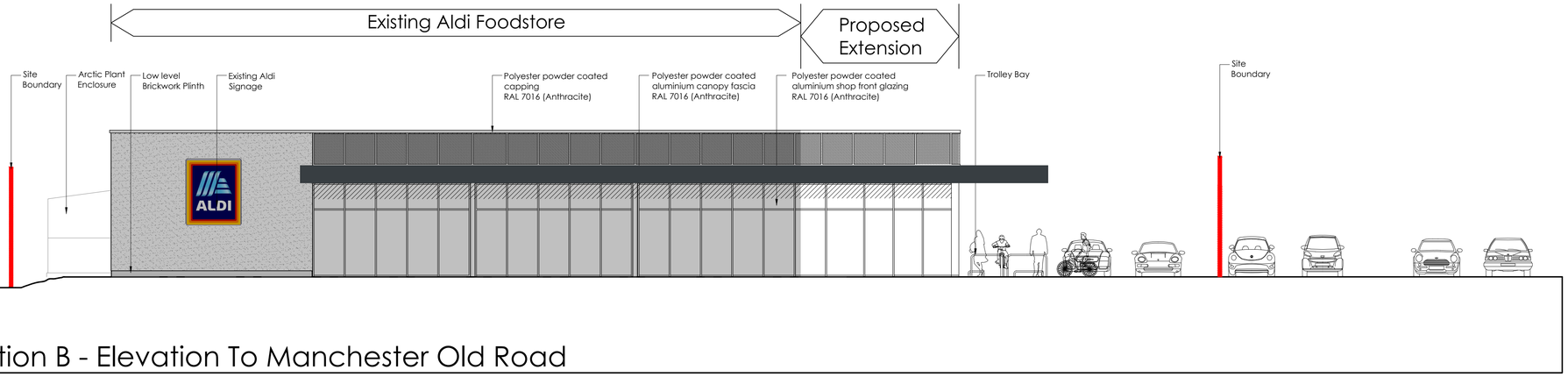


# Elevation B - Elevation To Manchester Old Road

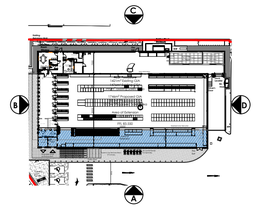


Elevation Key: Not to Scale

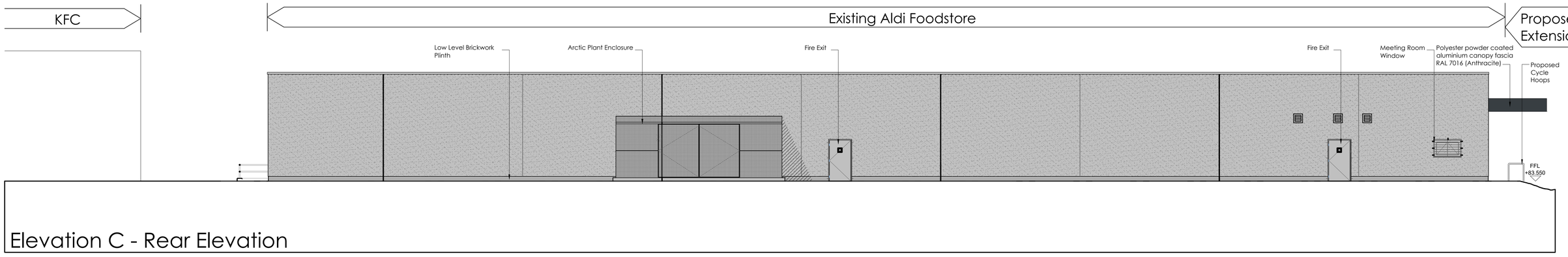


# Elevation C - Rear Elevation

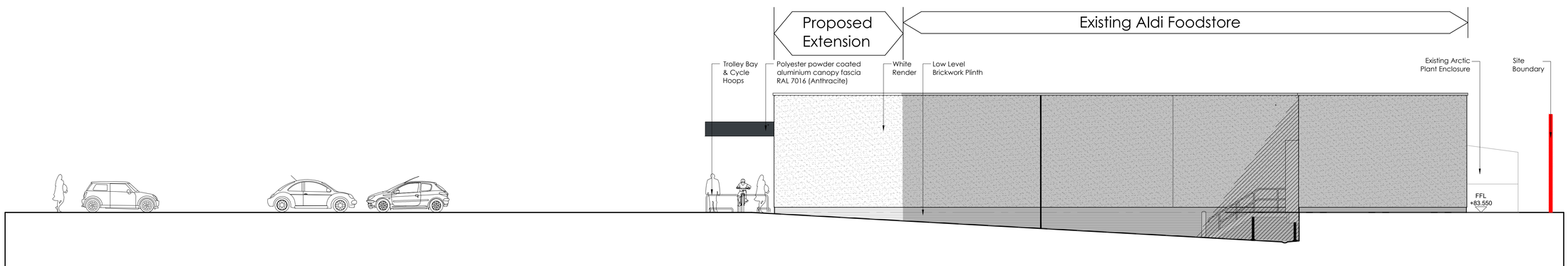


# Elevation D - Elevation To Loading Bay

Proposed Elevations
Scale 1:100 @ A1

0 1000 2000 3000 4000 5000mm
SCALE 1:100

CAD file reference J:\2667BOL - Kemp St\17.0 DWG & I.S\100 Series Planning\2667BOL - 106A Proposed Elevations.dwg

| Rev | Date | Description | Rev By | Chk'd By |
|---|---|---|---|---|
| A | 15/11/19 | Amended to reflect latest site plan | KJ | AS |

| | |
|---|---|
| Project Title | PROPOSED ALDI EXTENSION<br>KEMP STREET<br>MIDDLETON |
| Client | ALDI STORES LTD |
| Status | PLANNING |
| Scale | 1:100 |
| Drawing Size | A1 |
| Date | AUG 18 |
| Drawn By | KJ |
| Checked | LB |
| Drawing Title | PROPOSED ELEVATIONS |
| Job-Dwg No | 2667BOL - 106 |
| Rev | A |


2 St. Johns North, Wakefield, WF1 3QA t. 01924 291800
Carvers Warehouse, 77 Dale Street, Manchester, M1 2HG t. 0161 2388555
The Old Rectory, 79 High Street, Newport Pagnell, MK16 8AB t. 01908 211577
101 London Road, Reading, RG1 5BY t. 0118 9507700
10 Gees Court, St Christophers Place, London, W1U 1JJ t. 0207 4091215

THE HARRIS PARTNERSHIP
ARCHITECTS
www.harrispartnership.com


This drawing is copyright and may not be reproduced in whole or part without written authority. Do not scale off this drawing.