

First Floor Plan

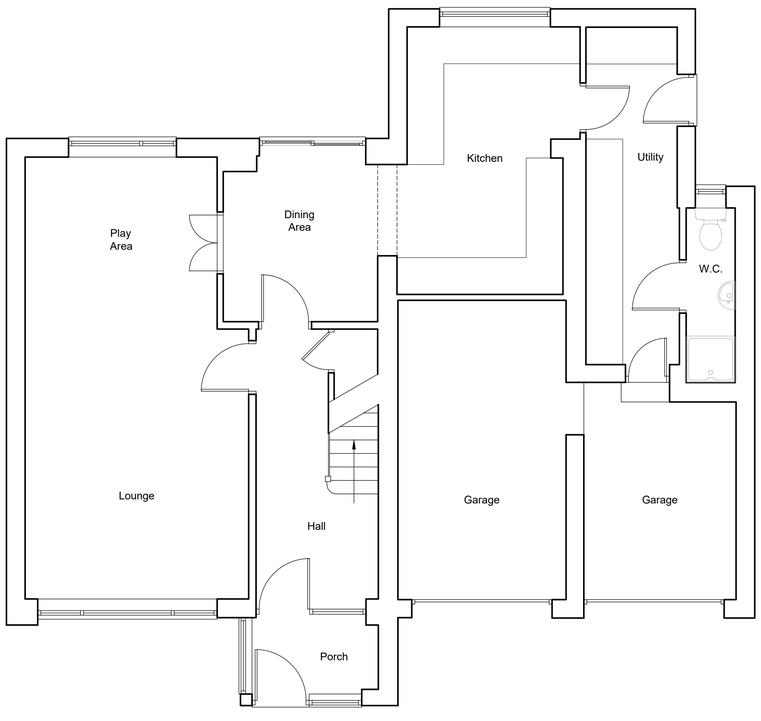

Ground Floor Plan



Front Elevation

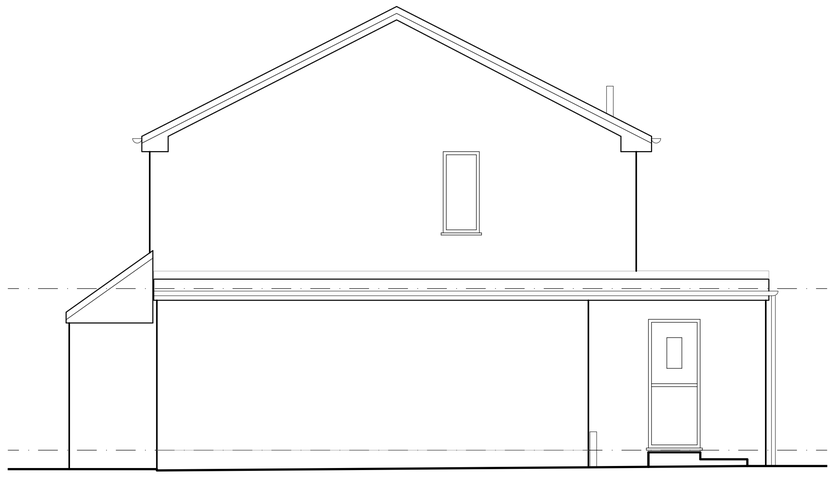

Side Elevation



Rear Elevation

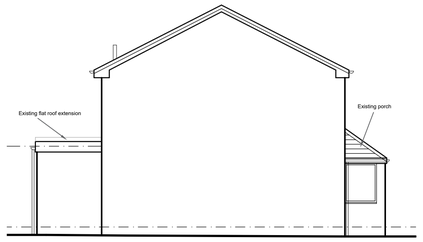

Side Elevation

Scale 1:100

NOTES:
Copyright in all documents prepared by the architect and any works executed from these documents and drawings, shall unless otherwise agreed, remain the property of the architect
and must not be reproduced by, lent or disclosed to, a third party without the written consent of Good and Tillotson.

DO NOT SCALE OFF THIS DRAWING.
All dimensions to be checked on site and any discrepancies to be referred to the architect before proceeding.

ALL LEVELS TO BE CHECKED ON SITE.
All discrepancies between information shown on the drawings and the information in the specification to be referred to the architect before proceeding.

All component sizes and references to be checked prior to the ordering of materials.

Positions and designation (i.e. combined, surface water or foul) of existing drain runs on site are to be checked / confirmed by the building contractor prior to commencement of any drainage works. Any existing drains, to which additional connections are to be made, are also to be checked as necessary to ensure they are suitable to accommodate additional capacity and the type of effluent being connected.

All relevant boundary positions are to be checked prior to proceeding.

Rev	Revision	Ini.	Date
A	Side Elevation added	gd	27.03.19

Project:

Proposed Extension & Alterations

Location:

1 Dale View,
Smithy Bridge,
Littleborough,
OL15 0BP

Employer:

-

Client:

Mr S. Hill

Good & Tillotson Chartered Architects

2 The Studios,
318 Chorley Old Road,
Bolton,
BL1 4JU

Tel: 01204 497700

Email : info@goodandtillotson.co.uk
Web: www.goodandtillotson.co.uk

Drawing Title:

Existing Plans & Elevations

G&T Job No:	Scale:	Drawn:	Checked:	Date:
1842	1:50	MDJ	RPW	21.06.18

Drawing Purpose:	Status:	Revision:
Survey Drawing	S1	A

BIM Project:	Origin:	Zone:	Level:	Type:	Role:	Dwg No:
1842-G&T-Z0-00-DR-A-0001						