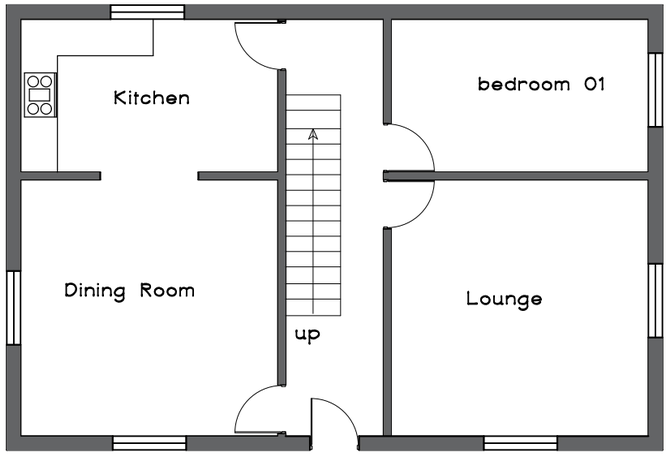

GROUND FLOOR PLAN
existing

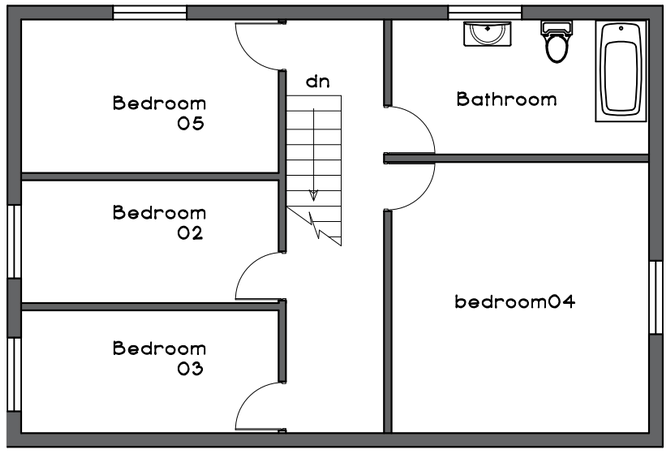

FIRST FLOOR PLAN
existing

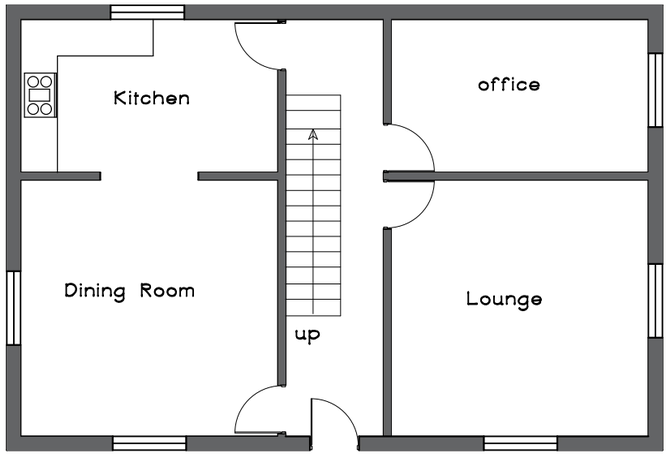

GROUND FLOOR PLAN
proposed

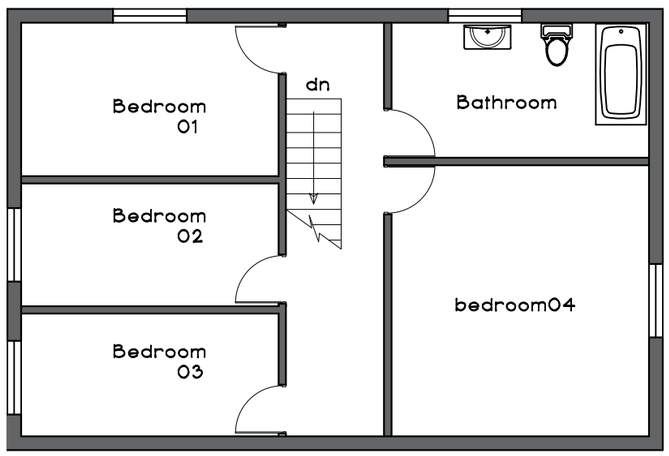

FIRST FLOOR PLAN
proposed

1:100

2m 0 2m 4m 6m 8m 10m

Notes:

1. THE COPYRIGHT OF THIS DRAWING IS VESTED IN MPD BUILT ENVIRONMENT. AND IT MAY NOT BE REPRODUCED IN WHOLE OR PART OR USED FOR THE MANUFACTURE OF ANY ARTICLE WITHOUT THE EXPRESS PERMISSION OF THE COPYRIGHT HOLDERS. 2. VERIFY ALL MEASUREMENTS ON SITE 3. THIS DRAWING IS TO BE READ IN CONJUNCTION WITH ALL RELEVANT ARCHITECTURE, DESIGN CONSULTANTS DRAWINGS AND SPECIFICATIONS.

REV:	DESCRIPTION:	BY:	DATE:
STATUS:			

BUILT ENVIRONMENT CONSULTANTS
Mill Lane, Newton-le-Willows, Merseyside, WA12 8BT
E: info@mpdbuiltenv.co.uk, T: 01925 357008

CLIENT:

SITE: 4 KINGSWAY Rochdale OL16 4UU			
TITLE: FLOOR PLANS Existing and Proposed			
SCALE AT A3: 1:100	DATE: Feb'21	DRAWN: SR	CHECKED: SR
PROJECT NO: MPD004	DRAWING NO: SK001		REVISION: