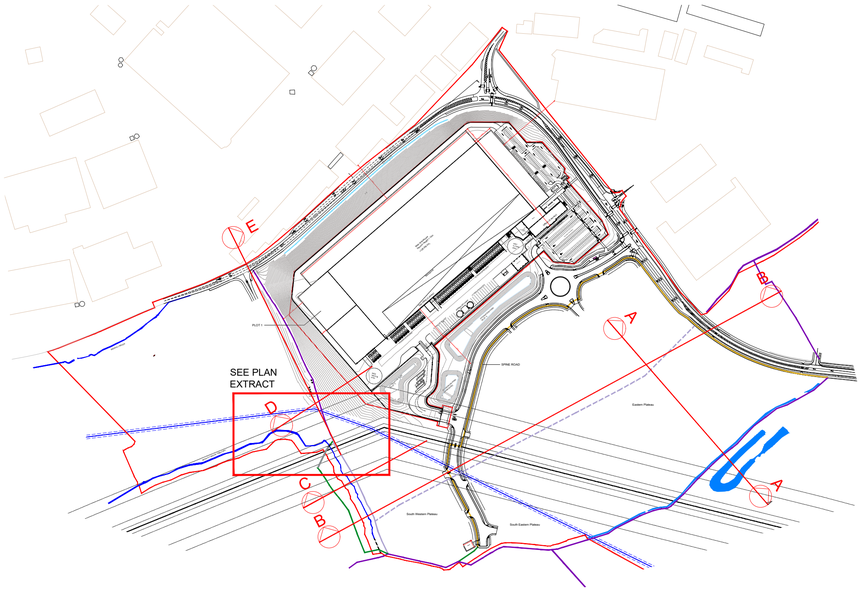

PROPOSED MASTERPLAN - KEY PLAN
SCALE 1:5000

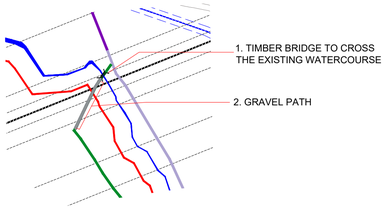


1. TIMBER BRIDGE TO CROSS THE EXISTING WATERCOURSE


2. GRAVEL PATH TO LEAD INTO TIMBER BRIDGE

PROPOSED BOARDWALK
SCALE 1:5000

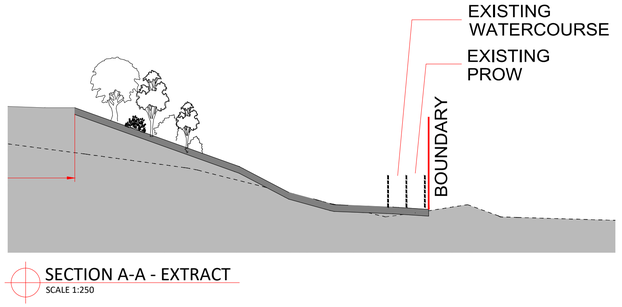

SECTION A-A - EXTRACT
SCALE 1:250



SECTION D-D - EXTRACT
SCALE 1:500

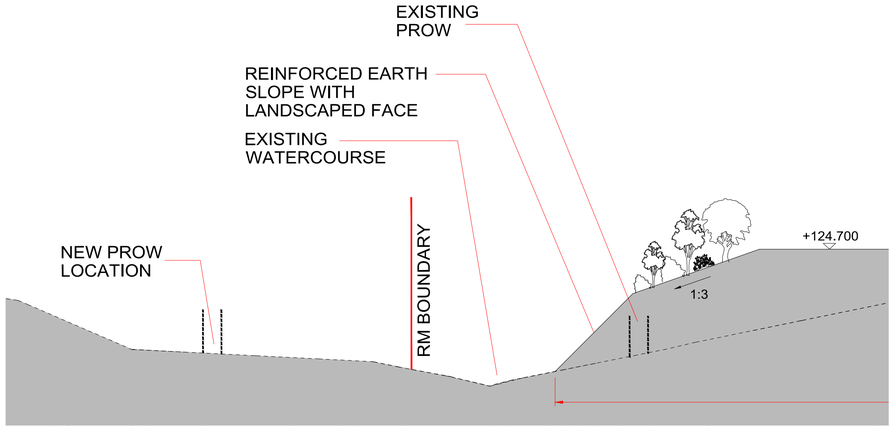

SECTION B-B - EXTRACT
SCALE 1:250

SEE EXTRACT

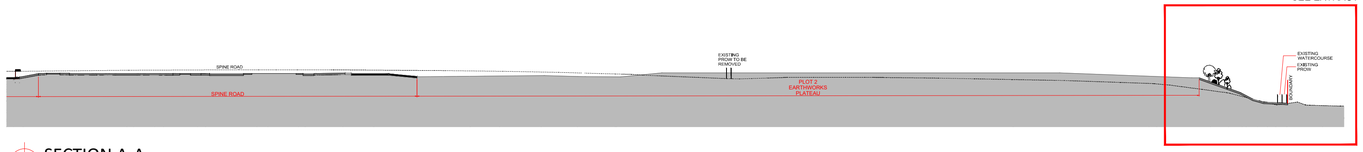

SECTION A-A
SCALE 1:1000

SEE EXTRACT

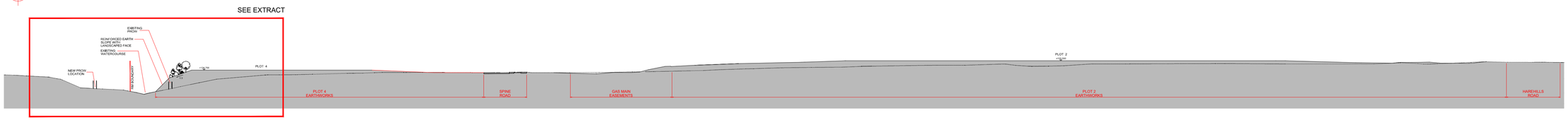

SECTION B-B
SCALE 1:1000

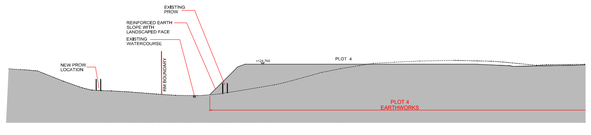

SEE EXTRACT

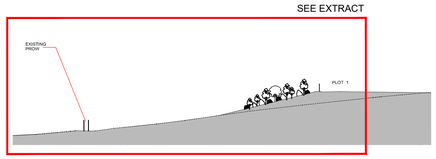

SECTION C-C
SCALE 1:1000

SECTION D-D
SCALE 1:1000



SECTION E-E
SCALE 1:1000

Do not scale this drawing
ashton smith to be notified of discrepancies in figured dimensions
Contractors must check all dimensions from site
This drawing is copyright and is for use on this site only
This drawing is to be used solely for information as entitled
For other information refer to the latest revision of any cross referenced drawing

LOCATION PLAN

NORTH

NOTES

OUTLINE APPLICATION BOUNDARY

WATER COURSES

LLFA ORDINARY WATERCOURSE OPEN CHANNEL

EA MAIN RIVER OPEN CHANNEL

ASSUMED LINE OF LLFA ORDINARY WATERCOURSE OPEN CHANNEL

PROW

EXISTING PUBLIC RIGHT OF WAY (1.5m)

EXISTING PUBLIC RIGHT OF WAY TO BE CLOSED (1.5m)

PROPOSED PUBLIC RIGHT OF WAY (1.5m)

PROPOSED (3m) PUBLIC RIGHT OF WAY ONLY PROVIDED AS PART OF THE WIDER RM APPLICATION. NOT PART OF 257 APPLICATION

GAS MAIN

EXISTING WATER MAIN

REV	DATE	DESCRIPTION	DRAWN BY	CHECKED BY

REVISIONS

PROJECT TITLE
SOUTH HEYWOOD

DRAWING TITLE
PROPOSED PROW SECTIONS

DRAWING NO.	REVISION	ISSUE DATE	DRAWN BY
0301	P05	19.10.2020	LN
SCALE	SHEET	STATUS	CHECKED BY
1:1000	A1	PLANNING	RR

Ashton Smith, Belvedere House, 2 Victoria Avenue, Harrogate, North Yorkshire, HG1 1EL
Tel: 01423 522882 Fax: 01423 565104
www.ashtonsmith.co.uk

CLIENT

ashtonsmith beyond design

JOB NO. 20019