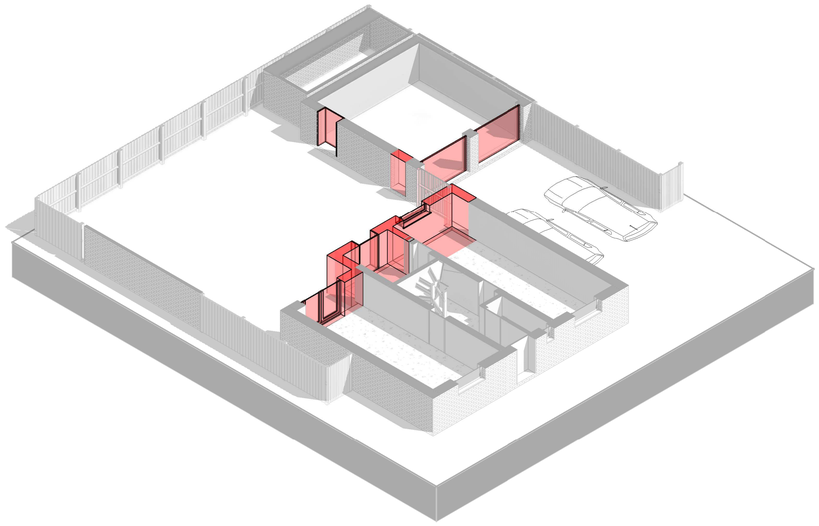

3D1 03-05-3D1 - Demolition 3D Plans - Ground Floor

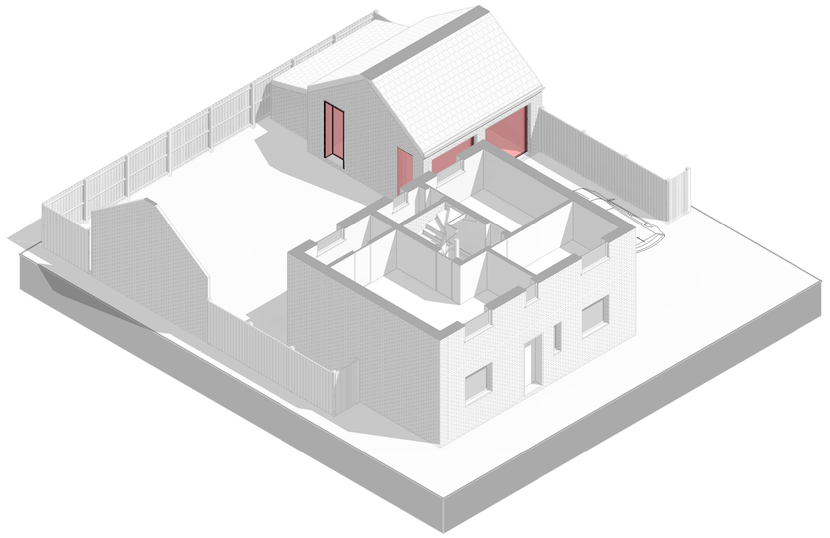

3D2 03-05-3D2 - Demolition 3D Plans - First Floor

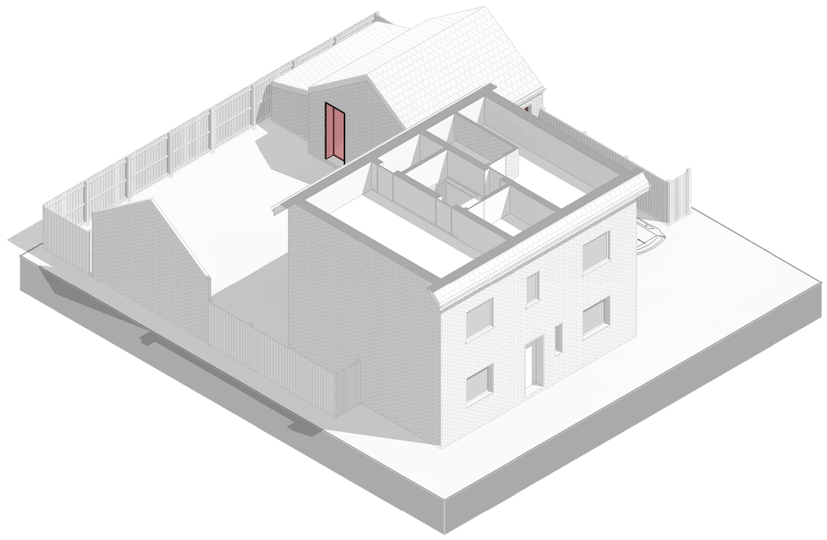

3D3 03-05-3D3 - Demolition 3D Plans - Second Floor

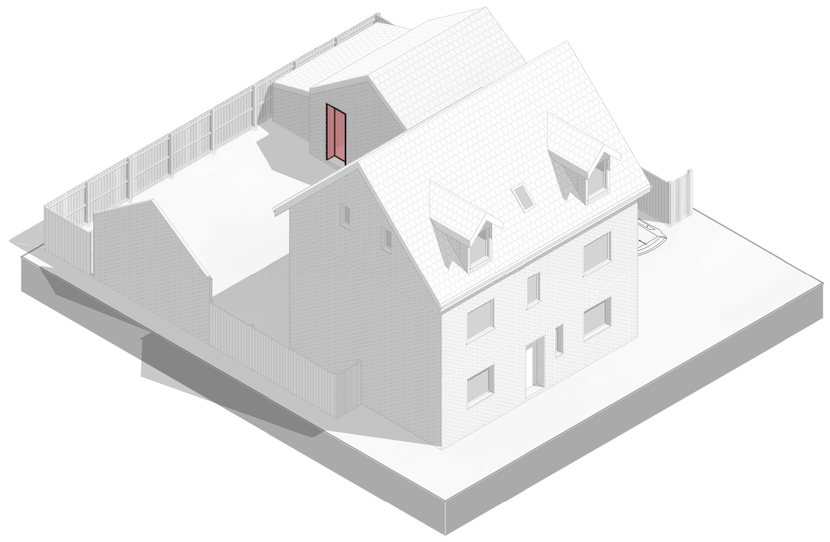

3D4 03-05-3D4 - Demolition 3D Plans - Roof

AREAS & MEASUREMENT
Illustrated areas and measurements are approximate and can only be verified by a detailed dimensional survey of the completed building. Any decisions made on the basis of these dimensions should include due allowance for increases and decreases inherent within the design development and building processes. All areas are subject to Town Planning and Conservation Area Consent, and detailed Rights to Light analysis.

FOR ELECTRONIC DATA ISSUE
Do not scale from this drawing. Electronic Data drawings are issued as head only and should not be interrogated for measurement.

DO NOT SCALE FROM THIS DRAWING
The contractor shall check and verify all dimensions on site and report any discrepancies, errors or omissions in writing to the Client prior to proceeding work.

STRUCTURE
Any structure illustrated is indicative. For structural details consult structural Engineer's Drawings.

NOTES

REVISION	DATE	AUTHOR	STATUS	AMENDMENT
1	23/02/2021	CJW	Preliminary	Revised Layout
2	01/03/2021	CJW	Planning	Planning

PROJECT TITLE
21100 - 7 East Church Way, Heywood

DRAWING NO - DRAWING NAME - REVISION
03-05 - Demolition 3D Plans - Rev 2

CLIENT
Mike Psaila

HOLT BECK

DWG output = Hold - 21100 - 7 East Church Way, Heywood - 03-05 - Demolition 3D Plans - (Rev 2).dwg
PDF output = Hold - 21100 - 7 East Church Way, Heywood - 03-05 - Demolition 3D Plans - (Rev 2).pdf

SCALE@A1 =

© COPYRIGHT