

north elevation

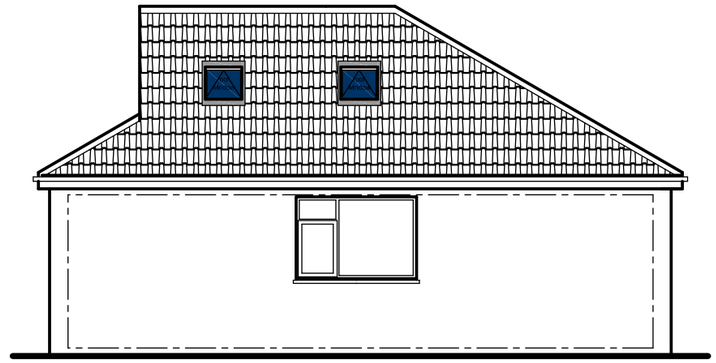

east elevation



south elevation

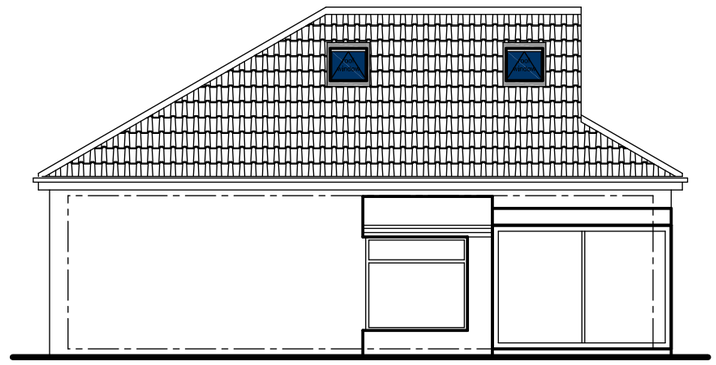

west elevation

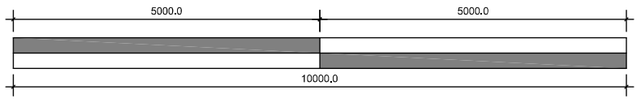

scale 1:100

Revision	Date	Details

Only Planning Officers may scale from this drawing.
All dimensions must be checked and verified before preparing production drawings or commencing works.
This drawing and its design is copyright and may not be reproduced in any form whatsoever without prior express written consent.

clear Architectural Services
Mark Herring, Clear Architectural Services, 50 Rectory Street, Middleton, Manchester. M24 5TY.
T. 0161 653 7128 M. 07968 748606 E. mark@clear-architecture.co.uk W. www.clear-architecture.co.uk

Date October 2020. Drawn MLH.

Scale 1:100 at A3. Checked MLH.

Client Mr. and Mrs. Hindley.

Job title Proposed Extension and Alterations.
2 Ash Walk, Middleton,
Manchester M24 1JY.

Drawing title Proposed Elevations.
PLANNING.

Drawing No. CM248 PL 02.