SITE LOCATION

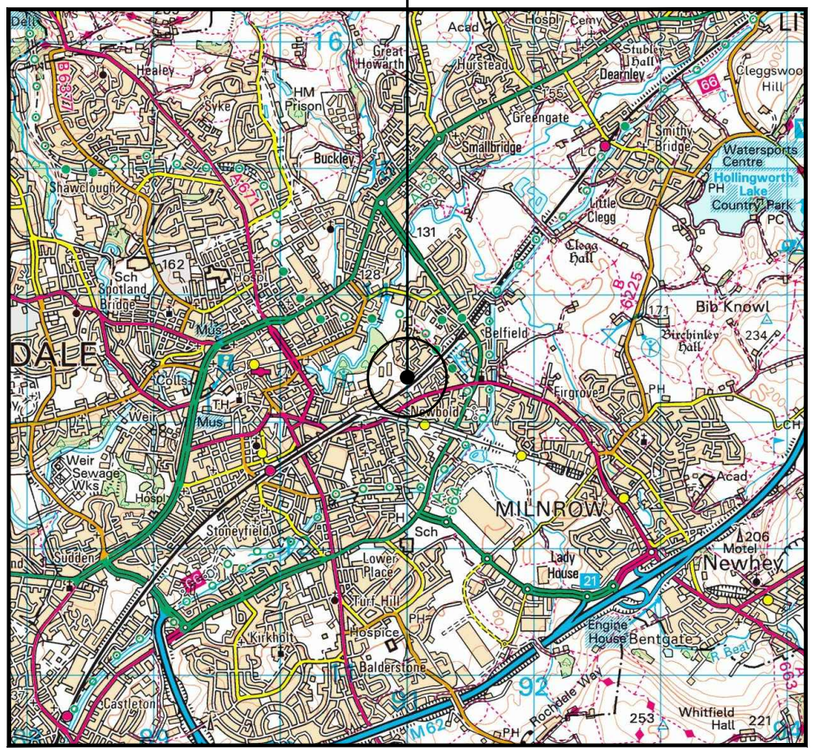

0 1km 2km
Scale

SITE LOCATION
(Scale 1:50000)

Ordnance Survey map extract
based upon Landranger map series
with the permission of the controller of
Her Majesty's Stationery Office
Licence No. 100022432
Crown copyright.



SITE PHOTOGRAPH

The drawings comply with TEF & Vodafone Standard ICNIRP guidelines.
Designed in accordance with CORNERSTONE document: SDN0013

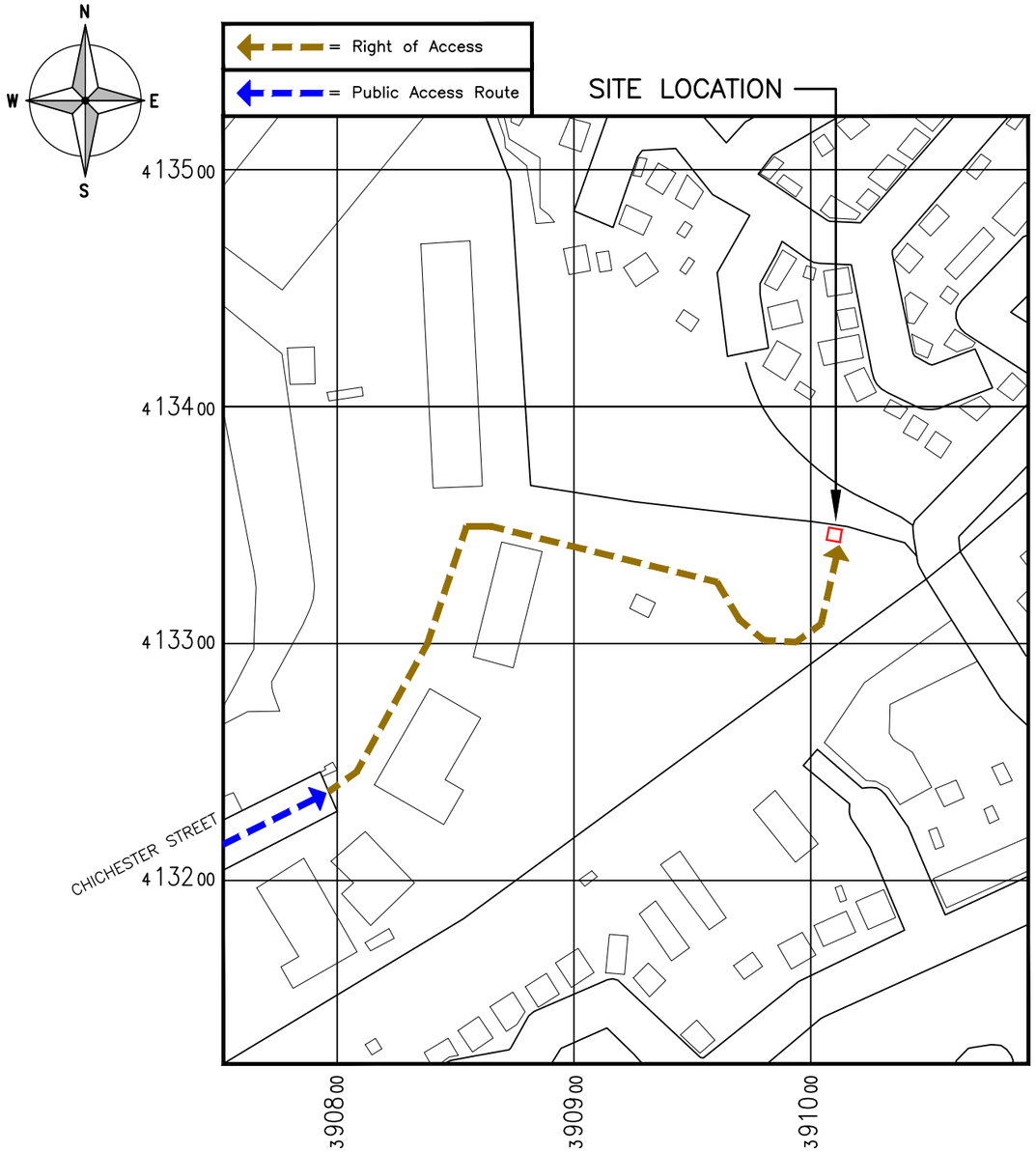

DETAILED SITE LOCATION
(Scale 1:1250)

Based upon Ordnance Survey map extract
with the permission of the Controller of
Her Majesty's Stationery Office.
Crown copyright.
Licence No. 100022432

ALL DIMENSIONS ARE IN mm UNLESS NOTED OTHERWISE

N.G.R E: 391008 N: 413349

DIRECTIONS TO SITE:

NOTES:

REV	MODIFICATION	BY	CH	DATE
A	Issued for Approval	DP	DW	12.11.21

CLARKE telecom
Unit E, Madison Place, Northampton Road,
Manchester, M40 5AG
Tel: 0161 785 4500
Fax: 0161 785 4501
Web: www.clarke-telecom.com

O2

CORNERSTONE - LONDON/BEACON

Cell Name	Opt.
GF AT CONTAINER YARD	D

Cell ID No

CORNERSTONE	TEF	VF
302868_00 E365299	088914	N/A

Site Address / Contact Details

CONTAINER YARD
CHICHESTER STREET
MILNROW
ROCHDALE
OL16 2AU

Drawing Title: SITE LOCATION MAPS

Purpose of issue: PLANNING — Dwg Rev: A

Drawing Number: 100

Surveyed By:		Original Sheet Size:		Pack Issue:
DW		A3		A
Drawn: DP	Date: 12.11.21	Checked: DW	Date: 12.11.21	

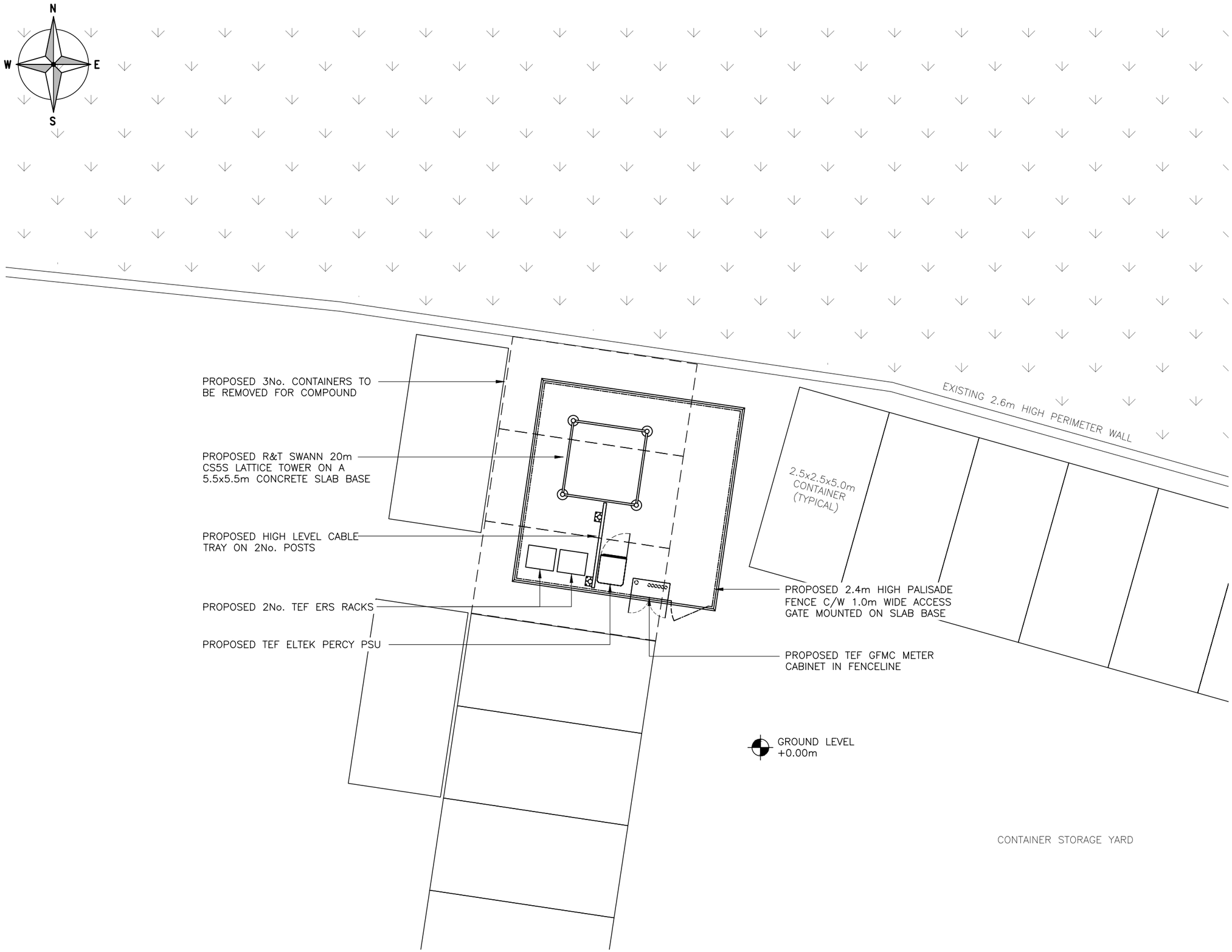

PROPOSED SITE PLAN

(1:100)

The drawings comply with TEF & Vodafone Standard ICNIRP guidelines.
Designed in accordance with CORNERSTONE document: SDN0013

ALL DIMENSIONS ARE IN mm UNLESS NOTED OTHERWISE

N.G.R E: 391008 N: 413349

NOTES:

REV	MODIFICATION	BY	CH	DATE
A	Issued for Approval	DP	DW	12.11.21

CLARKE telecom
Unit E, Madison Place, Northampton Road,
Manchester, M40 5AG
Tel: 0161 785 4500
Fax: 0161 785 4501
Web: www.clarke-telecom.com

O2

CORNERSTONE - LONDON/BEACON

Cell Name	Opt.
GF AT CONTAINER YARD	D

Cell ID No

CORNERSTONE	TEF	VF
302868_00 E365299	088914	N/A

Site Address / Contact Details

CONTAINER YARD
CHICHESTER STREET
MILNROW
ROCHDALE
OL16 2AU

Drawing Title: PROPOSED SITE PLAN

Purpose of issue: PLANNING — Dwg Rev: A

Drawing Number: 201 — Pack Issue: A

Surveyed By:	Original Sheet Size:		
DW	A3		
Drawn: DP	Date: 12.11.21	Checked: DW	Date: 12.11.21

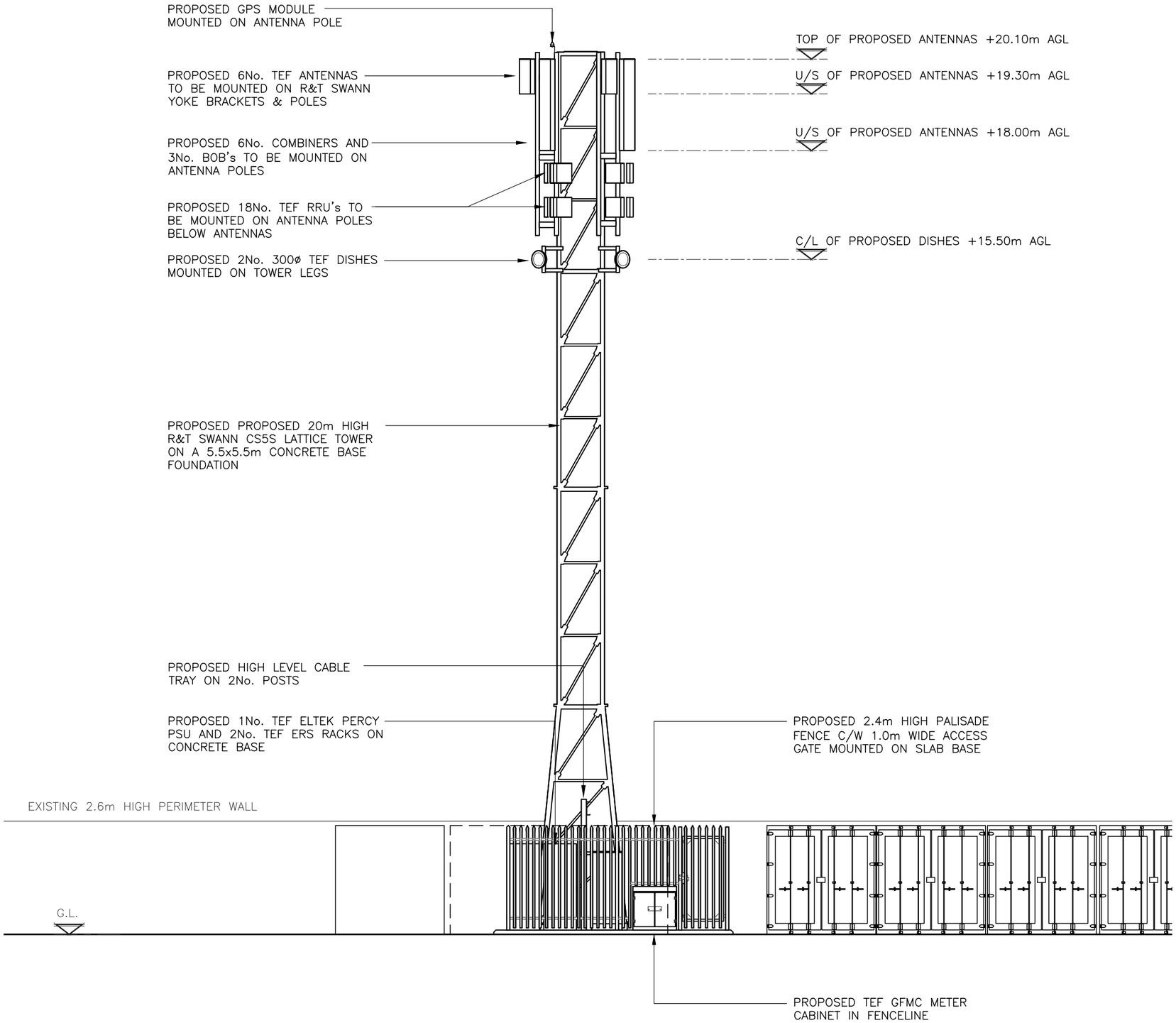

PROPOSED SOUTH ELEVATION
(1:100)

The drawings comply with TEF & Vodafone Standard ICNIRP guidelines.
Designed in accordance with CORNERSTONE document: SDN0013

ALL DIMENSIONS ARE IN mm UNLESS NOTED OTHERWISE

N.G.R E: 391008 N: 413349

NOTES:

REV	MODIFICATION	BY	CH	DATE
A	Issued for Approval	DP	DW	12.11.21

CLARKE telecom
Unit E, Madison Place, Northampton Road,
Manchester, M40 5AG
Tel: 0161 785 4500
Fax: 0161 785 4501
Web: www.clarke-telecom.com

O2

CORNERSTONE - LONDON/BEACON

Cell Name	Opt.
GF AT CONTAINER YARD	D

Cell ID No

CORNERSTONE	TEF	VF
302868_00 E365299	088914	N/A

Site Address / Contact Details

CONTAINER YARD
CHICHESTER STREET
MILNROW
ROCHDALE
OL16 2AU

Drawing Title: PROPOSED SITE ELEVATION

Purpose of issue: PLANNING — Dwg Rev:

Drawing Number: 301 — A

Surveyed By:	Original Sheet Size:	Pack Issue:
DW	A3	

Drawn:	Date:	Checked:	Date:	
DP	12.11.21	DW	12.11.21	A