THIS DRAWING IS PROTECTED BY COPYRIGHT AND MUST NOT BE COPIED OR REPRODUCED WITHOUT THE WRITTEN CONSENT OF R.G. PARTNERSHIP LIMITED. NO DIMENSIONS ARE TO BE SCALED FROM THIS DRAWING. ALL DIMENSIONS AND SIZES TO BE CHECKED ON SITE, NORTH POINTS SHOWN ARE INDICATIVE. ©

SITE SPECIFIC HAZARDS

IN ACCORDANCE WITH THE REQUIREMENTS OF THE CDM REGULATIONS 2015 THE FOLLOWING SIGNIFICANT RESIDUAL HAZARDS HAVE NOT BEEN DESIGNED OUT OF THIS PROJECT AND MUST BE TAKEN INTO CONSIDERATION BY CONTRACTORS PLANNING TO UNDERTAKE THE WORKS SHOWN ON THIS DRAWING:

SCALE 1:200

0m 2 4 6 8 10 12

N

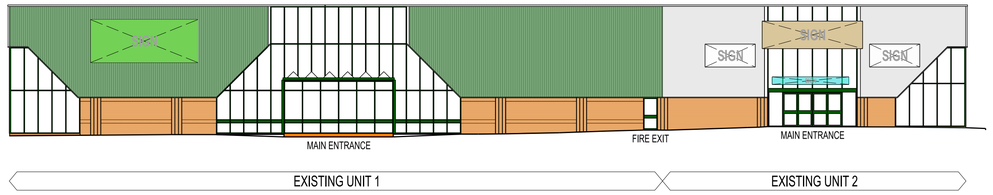

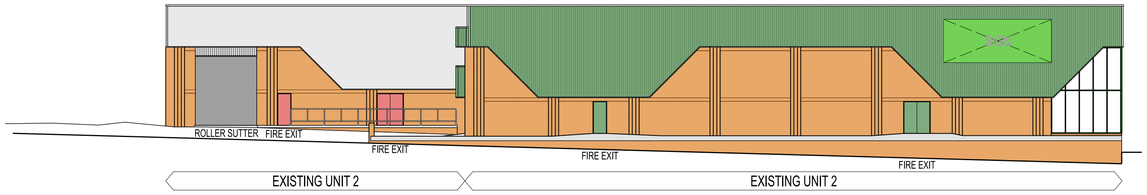

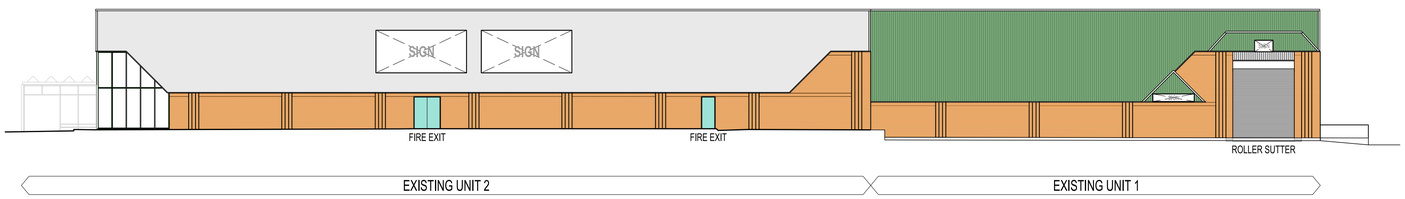

KEY PLAN: 1:500

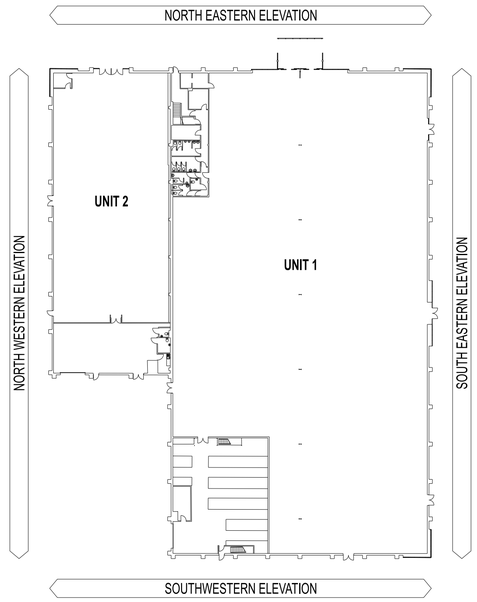

REV.	DATE	NOTES	INIT.
A	19.02.24	UPDATED TO COMMENTS RECIEVED FROM PLANNING CONSULTANT	AJP

CLIENT / PROJECT

GLENBROOK
ST. MARYS GATE
ROCHDALE

DRAWING TITLE

EXISTING AND PROPOSED ELEVATIONS

STATUS

PLANNING

DATE	DRAWN	SCALE @ A1
19.10.23	RG	1:200

PROJECT NUMBER	UNIT / BLOCK	CI / SFB CODE	TYPE & NUMBER	REVISION LETTER
11390	PL	U1&2	E01	A

Site Location Plans	L	GA Plans	P	Elevations	E
Sections	S	Details	D	Prefac Colour	C

THE RATCLIFFE GROVES PARTNERSHIP

MANCHESTER
105 MANCHESTER ROAD
BURY LANCASHIRE BL9 0TD
T. 0161 797 6000 E. manchester@rgp.uk.com
www.rgp.uk.com

LONDON
19 BEDFORD ROW
LONDON WC1R 4EB
T. 020 7600 6666 E. london@rgp.uk.com

RGP architects

19/02/2024 14:52:31 P:\2024\11000-11500\11390\11390-3-Sheets\01_PL_Planning\11390-PL-U1&2-E01.dgn
exterior gRigsm St Mary's gate Rochdale