Historical Mapping Legends

Ordnance Survey County Series 1:10,560

Gravel Pit
Sand Pit
Other Pits
Quarry
Shingle
Orchard
Osiers
Reeds
Marsh
Mixed Wood
Deciduous
Brushwood
Fir
Furze
Rough Pasture

Arrow denotes flow of water
Trigonometrical Station
Site of Antiquities
Bench Mark
Pump, Guide Post, Signal Post
Well, Spring, Boundary Post
·285 Surface Level

Sketched Contour
Instrumental Contour
Main Roads (Fenced / Un-Fenced)
Minor Roads (Fenced / Un-Fenced)
Sunken Road
Raised Road
Road over Railway
Railway over River
Railway over Road
Level Crossing
Road over River or Canal
Road over Stream
Road over Stream

County Boundary (Geographical)
County & Civil Parish Boundary
Administrative County & Civil Parish Boundary
Co. Boro. Bdy. County Borough Boundary (England)
Co. Burgh Bdy. County Burgh Boundary (Scotland)
R.D. Bdy. Rural District Boundary
Civil Parish Boundary

Ordnance Survey Plan 1:10,000

Chalk Pit, Clay Pit or Quarry
Gravel Pit
Sand Pit
Disused Pit or Quarry
Refuse or Slag Heap
Lake, Loch or Pond
Dunes
Boulders
Coniferous Trees
Non-Coniferous Trees
Orchard
Scrub
Coppice
Bracken
Heath
Rough Grassland
Marsh
Reeds
Saltings
Building
Direction of Flow of Water
Shingle
Sand
Glasshouse
Pylon
Electricity Transmission Line
Pole
Sloping Masonry
Cutting
Embankment
Standard Gauge Multiple Track
Road Under
Road Over
Level Crossing
Foot Bridge
Standard Gauge Single Track
Siding, Tramway or Mineral Line
Narrow Gauge

Geographical County
Administrative County, County Borough or County of City
Municipal Borough, Urban or Rural District, Burgh or District Council
Borough, Burgh or County Constituency
Shown only when not coincident with other boundaries
Civil Parish
Shown alternately when coincidence of boundaries occurs

BP, BS	Boundary Post or Stone	Pol Sta	Police Station
Ch	Church	PO	Post Office
CH	Club House	PC	Public Convenience
F E Sta	Fire Engine Station	PH	Public House
FB	Foot Bridge	SB	Signal Box
Fn	Fountain	Spr	Spring
GP	Guide Post	TCB	Telephone Call Box
MP	Mile Post	TCP	Telephone Call Post
MS	Mile Stone	W	Well

1:10,000 Raster Mapping

Gravel Pit
Refuse tip or slag heap
Rock
Rock (scattered)
Boulders
Boulders (scattered)
Shingle
Mud
Sand
Sand Pit
Slopes
Top of cliff
General detail
Underground detail
Overhead detail
Narrow gauge railway
Multi-track railway
Single track railway
County boundary (England only)
Civil, parish or community boundary
District, Unitary, Metropolitan, London Borough boundary
Constituency boundary
Area of wooded vegetation
Non-coniferous trees
Non-coniferous trees (scattered)
Coniferous trees
Coniferous trees (scattered)
Positioned tree
Orchard
Coppice or Osiers
Rough Grassland
Heath
Scrub
Marsh, Salt Marsh or Reeds
Water feature
Flow arrows
MHW(S) Mean high water (springs)
MLW(S) Mean low water (springs)
Telephone line (where shown)
Electricity transmission line (with poles)
BM 123.45 m Bench mark (where shown)
Triangulation station
Point feature (e.g. Guide Post or Mile Stone)
Pylon, flare stack or lighting tower
Site of (antiquity)
Glasshouse
General Building
Important Building

LK GROUP

Historical Mapping & Photography included:

Mapping Type	Scale	Date	Pg
Lancashire And Furness	1:10,560	1851	3
Yorkshire	1:10,560	1854	4
Lancashire And Furness	1:10,560	1894	5
Lancashire And Furness	1:10,560	1910	6
Lancashire And Furness	1:10,560	1931	7
Lancashire And Furness	1:10,560	1938	8
Ordnance Survey Plan	1:10,000	1956	9
Ordnance Survey Plan	1:10,000	1965 - 1968	10
Ordnance Survey Plan	1:10,000	1975 - 1979	11
Manchester	1:25,000	1975	12
Ordnance Survey Plan	1:10,000	1983 - 1988	13
Ordnance Survey Plan	1:10,000	1990 - 1993	14
10K Raster Mapping	1:10,000	1999	15
10K Raster Mapping	1:10,000	2006	16
VectorMap Local	1:10,000	2020	17

Historical Map - Slice A

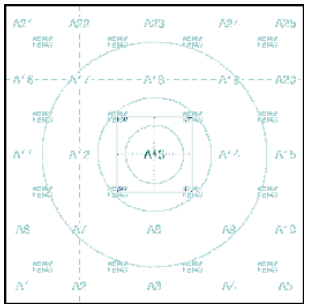

Order Details

Order Number: 271462808_1_1
Customer Ref: LKC 20 1981
National Grid Reference: 390850, 410420
Slice: A
Site Area (Ha): 0.04
Search Buffer (m): 1000

Site Details

St. Cuthberts R C High School, Shaw Road, ROCHDALE, OL16 4RX

Landmark INFORMATION GROUP
Tel: 0844 844 9952
Fax: 0844 844 9951
Web: www.envirocheck.co.uk

Russian Military Mapping Legends

1:5,000 and 1:10,000 mapping

a. Not drawn to scale b. Drawn to scale

- Government and Administrative Buildings
- Military and Industrial Buildings
- Military and Communication Areas
- Subway Entrance
- Fireproof Building
- Prominent Fireproof Building
- Non-fireproof Building
- Non-fireproof Building (non-dwelling)
- Factory, mill, and flour mill, with chimneys
- Factory, mill, and flour mill, without chimneys
- Power Station, drawn to scale
- Hydroelectric Power Station
- Radio Station, drawn to scale
- Telephone Station, drawn to scale
- Abandoned Open-pit Mine or Quarry
- Open-pit Salt Mine
- Pit
- Oil Deposit or Well
- Oil Seepage
- Tailings Pile
- Fuel Storage Tanks
- Natural Gas Tank
- Bench Mark
- Drill Hole
- Burial Mound
- Triangulation Point on Burial Mound
- Single-track Railroad
- Double-track Railroad and Station Building
- Coniferous Forest
- Deciduous Forest
- Mixed Forest
- Lawns
- Citrus Orchard
- Wet Ground
- Scattered Vegetation

243,8 — Values for prominent elevations

186,0 — Numbers for spot elevations, depth soundings, contour lines, etc.

0,2 — Velocity of the current, width of river bed, depth of river

Fractional terms: length and capacity of bridges; depth of fords and condition of the river bottom; height of forest and the diameter of trees

Russian Alphabet (For reference and phonetic interpretation of map text)

А а (A)	З з (Z)	П п (P)	Ч ч (CH)
Б б (B)	И и (I)	Р р (R)	Ш ш (SH)
В в (V)	Й й (Y)	С с (S)	Щ щ (SHCH)
Г г (G)	К к (K)	Т т (T)	ъ (–)
Д д (D)	Л л (L)	У у (U)	ы (Y)
Е е (E)	М м (M)	Ф ф (F)	ь (')
Ё ё (YO)	Н н (N)	Х х (KH)	Э э (E)
Ж ж (ZH)	О о (O)	Ц ц (TS)	Ю ю (YU or IU)
			Я я (YA or IA)

1:25,000 mapping

a. Not drawn to scale b. Drawn to scale

- Government and Administrative Buildings
- Military and Industrial Buildings
- Military and Communication Areas
- Subway Entrance
- Partly Demolished Buildings
- Demolished Buildings
- Built-Up Area with Fireproof Buildings Predominant
- Built-Up Area with Non-Fireproof Buildings Predominant
- Individual Fireproof Building
- Prominent Industrial Building
- Individual Dwelling, Fireproof
- Ruins of an Individual Dwelling
- Factory or Mill Chimney
- Factory or Mill with Chimney
- Factory or Mill without Chimney
- Mine or Open Pit Mine
- Operating Shaft or Mine
- Non-Operating Shaft or Mine
- Salt Mine
- Tailings Pile
- Pit
- Stone Quarry
- Gas Pump or Service Station
- Fuel Storage or Natural Gas Tank
- Oil or Natural Gas Derrick
- Small Hydroelectric Power Station
- Power Station
- Transformer Station
- Cemetery
- Burial Mound (height in metres)
- Triangulation Point on Burial Mound
- Triangulation Point
- Bench Mark
- Bench Mark (monumented)
- Telegraph Office
- Telephone Station
- Radio Station
- Radio Tower
- Airfield or Seaplane Base
- Landing Strip
- Main Highway
- Highway under Construction
- Improved Dirt Road (former truck road)
- Double-track Railroad with First Class Station
- Dismantled Railroad
- Railroad Under Construction
- Shore Embankment
- River or Ditch with Embankment
- Water Level Mark
- Well
- Water Reservoir or Rain Water Pit
- Spring
- Isobath with value
- Heavy (Index) Contour Line
- Contour Line and Value
- Half Contour Line
- Spot Elevation Value
- Coniferous
- Deciduous
- Mixed
- Scrub

Key to Numbers on Mapping

LKC GROUP

Historical Mapping & Photography included:

Mapping Type	Scale	Date	Pg
Lancashire And Furness	1:10,560	1851	3
Yorkshire	1:10,560	1854	4
Lancashire And Furness	1:10,560	1894	5
Lancashire And Furness	1:10,560	1910	6
Lancashire And Furness	1:10,560	1931	7
Lancashire And Furness	1:10,560	1938	8
Ordnance Survey Plan	1:10,000	1956	9
Ordnance Survey Plan	1:10,000	1965 - 1968	10
Ordnance Survey Plan	1:10,000	1975 - 1979	11
Manchester	1:25,000	1975	12
Ordnance Survey Plan	1:10,000	1983 - 1988	13
Ordnance Survey Plan	1:10,000	1990 - 1993	14
10K Raster Mapping	1:10,000	1999	15
10K Raster Mapping	1:10,000	2006	16
VectorMap Local	1:10,000	2020	17

Russian Map - Slice A

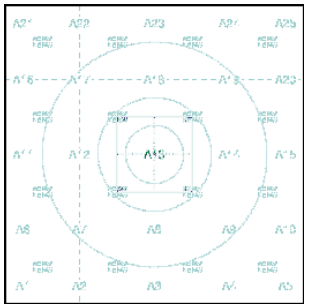

Order Details

Order Number: 271462808_1_1
Customer Ref: LKC 20 1981
National Grid Reference: 390850, 410420
Slice: A
Site Area (Ha): 0.04
Search Buffer (m): 1000

Site Details

St. Cuthberts R C High School, Shaw Road, ROCHDALE, OL16 4RX

Landmark INFORMATION GROUP
Tel: 0844 844 9952
Fax: 0844 844 9951
Web: www.envirocheck.co.uk

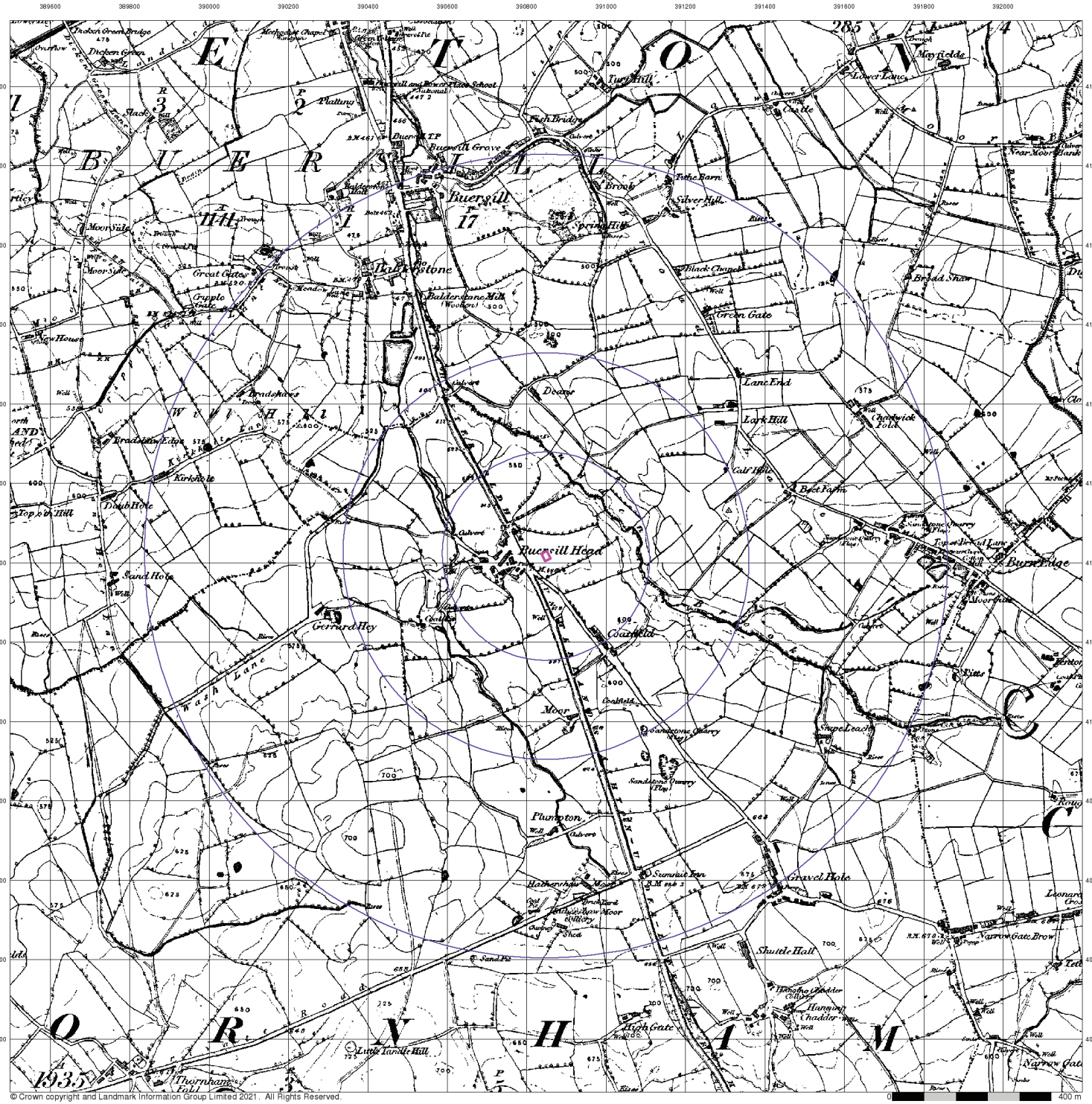

LK GROUP

Lancashire And Furness

Published 1851

Source map scale - 1:10,560

The historical maps shown were reproduced from maps predominantly held at the scale adopted for England, Wales and Scotland in the 1840's. In 1854 the 1:2,500 scale was adopted for mapping urban areas; these maps were used to update the 1:10,560 maps. The published date given therefore is often some years later than the surveyed date. Before 1938, all OS maps were based on the Cassini Projection, with independent surveys of a single county or group of counties, giving rise to significant inaccuracies in outlying areas. In the late 1940's, a Provisional Edition was produced, which updated the 1:10,560 mapping from a number of sources. The maps appear unfinished - with all military camps and other strategic sites removed. These maps were initially overprinted with the National Grid. In 1970, the first 1:10,000 maps were produced using the Transverse Mercator Projection. The revision process continued until recently, with new editions appearing every 10 years or so for urban areas.

Map Name(s) and Date(s)

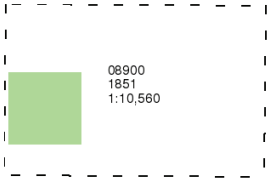

Historical Map - Slice A

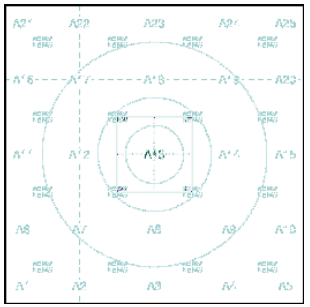

Order Details

Order Number:	271462808_1_1
Customer Ref:	LKC 20 1981
National Grid Reference:	390850, 410420
Slice:	A
Site Area (Ha):	0.04
Search Buffer (m):	1000

Site Details

St. Cuthberts R C High School, Shaw Road, ROCHDALE, OL16 4RX

Landmark INFORMATION GROUP
Tel: 0844 844 9952
Fax: 0844 844 9951
Web: www.envirocheck.co.uk

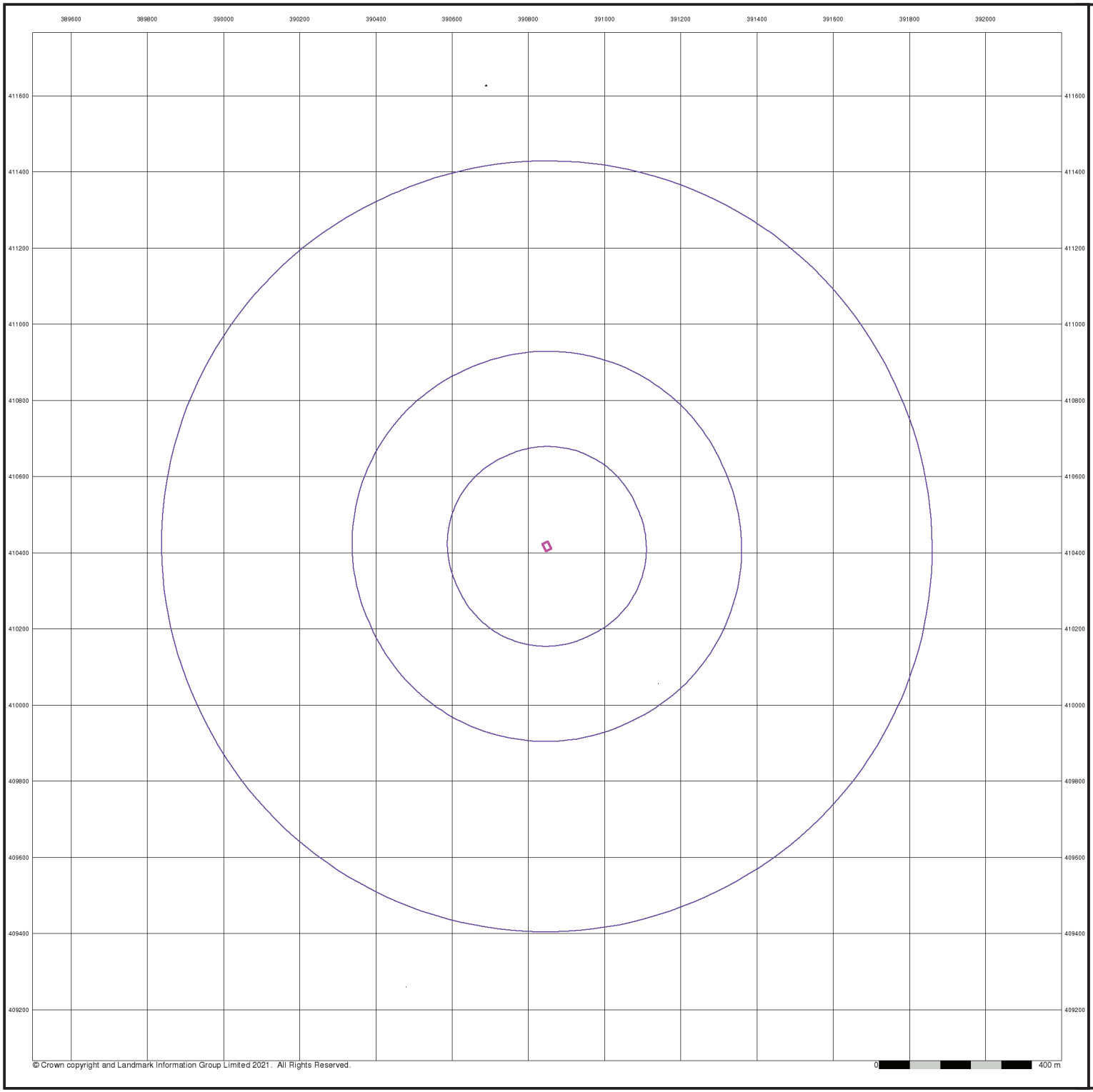

© Crown copyright and Landmark Information Group Limited 2021. All Rights Reserved.

Yorkshire

Published 1854

Source map scale - 1:10,560

The historical maps shown were reproduced from maps predominantly held at the scale adopted for England, Wales and Scotland in the 1840's. In 1854 the 1:2,500 scale was adopted for mapping urban areas; these maps were used to update the 1:10,560 maps. The published date given therefore is often some years later than the surveyed date. Before 1938, all OS maps were based on the Cassini Projection, with independent surveys of a single county or group of counties, giving rise to significant inaccuracies in outlying areas. In the late 1940's, a Provisional Edition was produced, which updated the 1:10,560 mapping from a number of sources. The maps appear unfinished - with all military camps and other strategic sites removed. These maps were initially overprinted with the National Grid. In 1970, the first 1:10,000 maps were produced using the Transverse Mercator Projection. The revision process continued until recently, with new editions appearing every 10 years or so for urban areas.

Map Name(s) and Date(s)

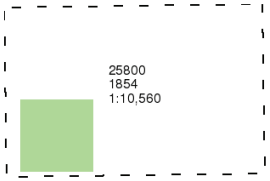

Historical Map - Slice A

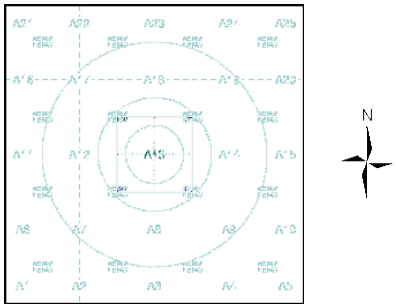

Order Details

Order Number:	271462808_1_1
Customer Ref:	LKC 20 1981
National Grid Reference:	390850, 410420
Slice:	A
Site Area (Ha):	0.04
Search Buffer (m):	1000

Site Details

St. Cuthberts R C High School, Shaw Road, ROCHDALE, OL16 4RX

Landmark INFORMATION GROUP
Tel: 0844 844 9952
Fax: 0844 844 9951
Web: www.envirocheck.co.uk

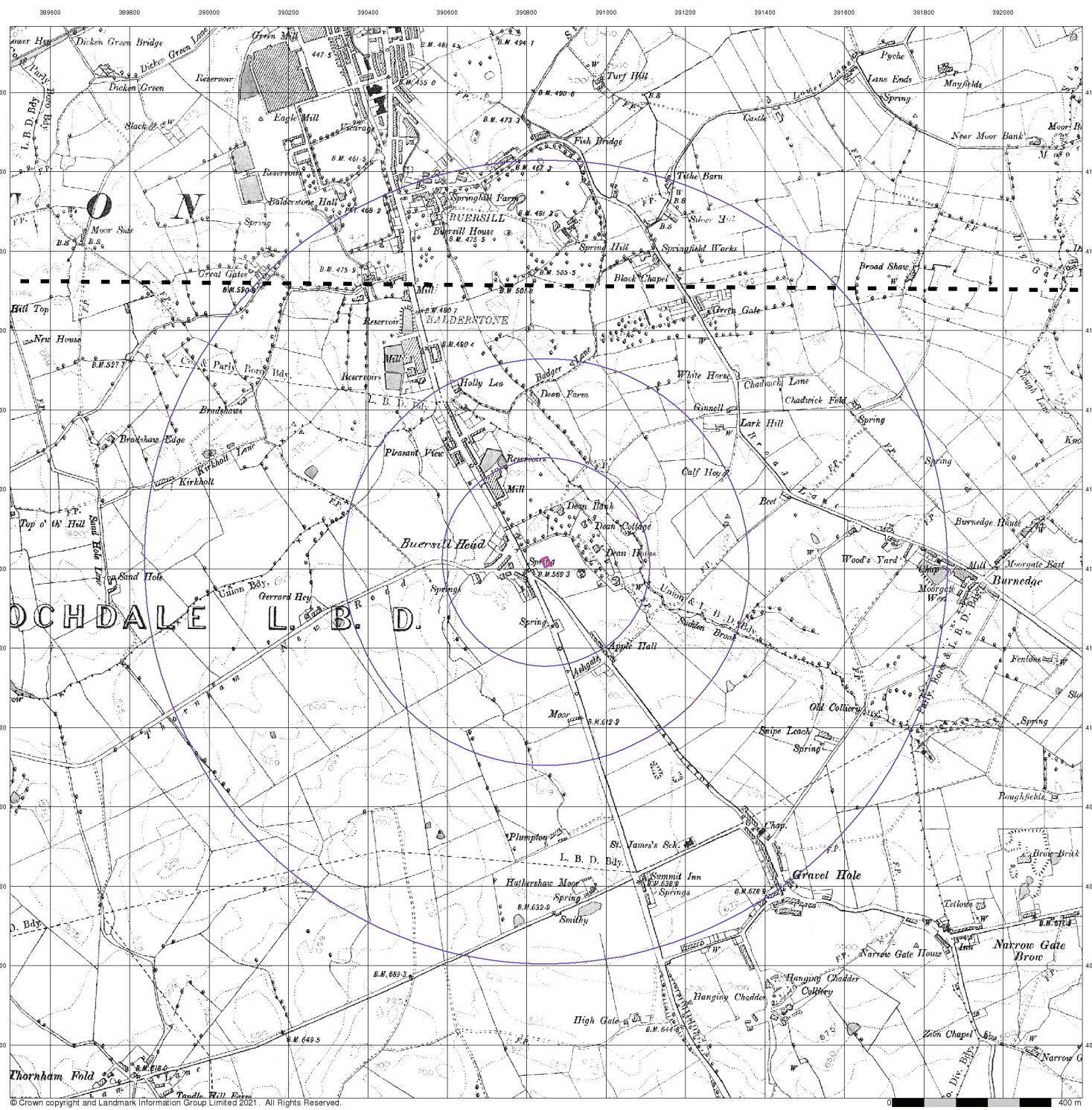

© Crown copyright and Landmark Information Group Limited 2021. All Rights Reserved.

LK GROUP

Lancashire And Furness

Published 1894

Source map scale - 1:10,560

The historical maps shown were reproduced from maps predominantly held at the scale adopted for England, Wales and Scotland in the 1840's. In 1854 the 1:2,500 scale was adopted for mapping urban areas; these maps were used to update the 1:10,560 maps. The published date given therefore is often some years later than the surveyed date. Before 1938, all OS maps were based on the Cassini Projection, with independent surveys of a single county or group of counties, giving rise to significant inaccuracies in outlying areas. In the late 1940's, a Provisional Edition was produced, which updated the 1:10,560 mapping from a number of sources. The maps appear unfinished - with all military camps and other strategic sites removed. These maps were initially overprinted with the National Grid. In 1970, the first 1:10,000 maps were produced using the Transverse Mercator Projection. The revision process continued until recently, with new editions appearing every 10 years or so for urban areas.

Map Name(s) and Date(s)

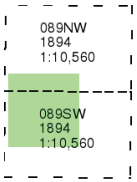

Historical Map - Slice A

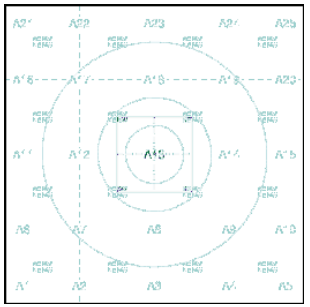

Order Details

Order Number:	271462808_1_1
Customer Ref:	LKC 20 1981
National Grid Reference:	390850, 410420
Slice:	A
Site Area (Ha):	0.04
Search Buffer (m):	1000

Site Details

St. Cuthberts R C High School, Shaw Road, ROCHDALE, OL16 4RX

Landmark INFORMATION GROUP
Tel: 0844 844 9952
Fax: 0844 844 9951
Web: www.envirocheck.co.uk

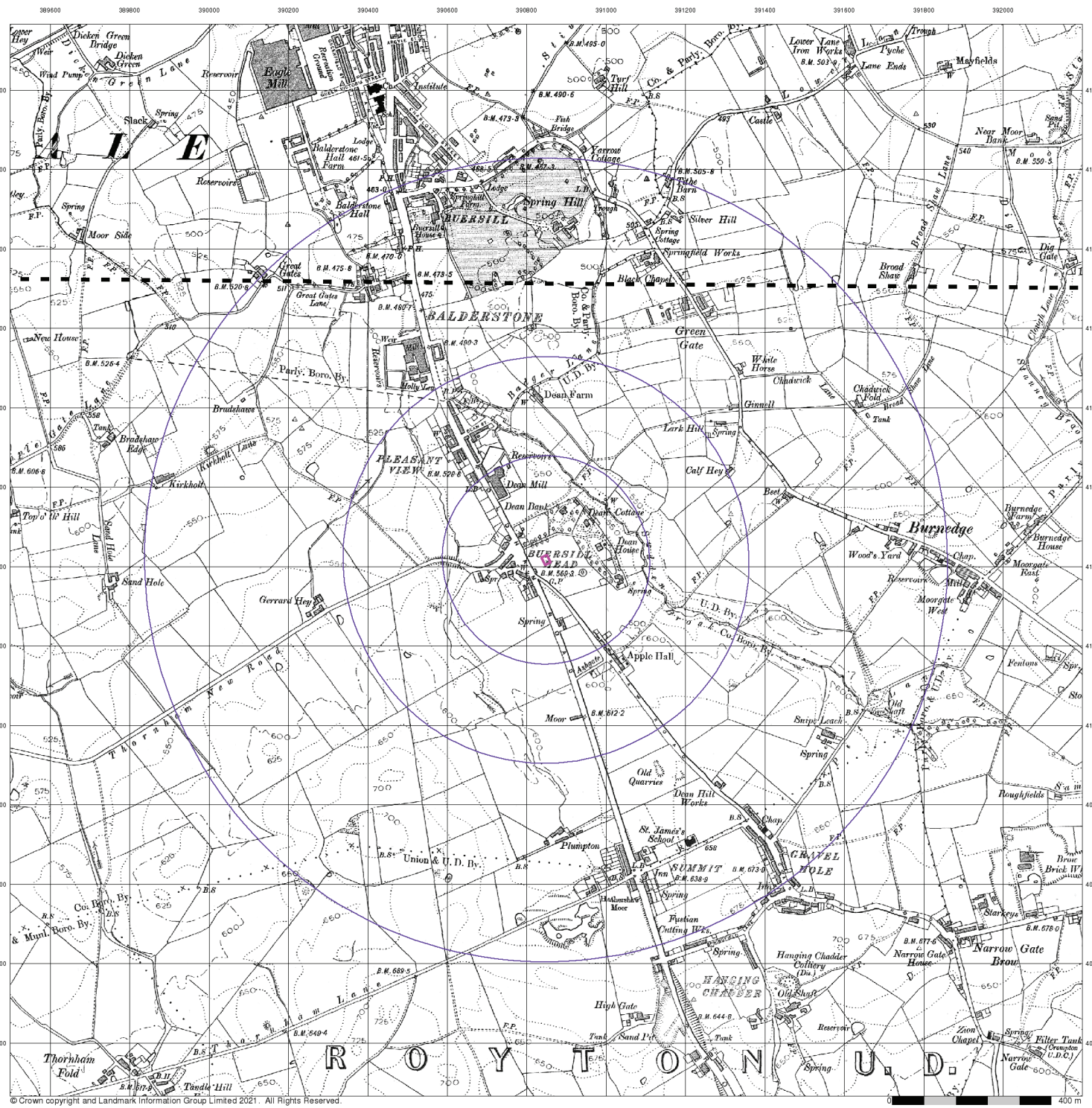

© Crown copyright and Landmark Information Group Limited 2021. All Rights Reserved.

LKC GROUP

Lancashire And Furness

Published 1910

Source map scale - 1:10,560

The historical maps shown were reproduced from maps predominantly held at the scale adopted for England, Wales and Scotland in the 1840's. In 1854 the 1:2,500 scale was adopted for mapping urban areas; these maps were used to update the 1:10,560 maps. The published date given therefore is often some years later than the surveyed date. Before 1938, all OS maps were based on the Cassini Projection, with independent surveys of a single county or group of counties, giving rise to significant inaccuracies in outlying areas. In the late 1940's, a Provisional Edition was produced, which updated the 1:10,560 mapping from a number of sources. The maps appear unfinished - with all military camps and other strategic sites removed. These maps were initially overprinted with the National Grid. In 1970, the first 1:10,000 maps were produced using the Transverse Mercator Projection. The revision process continued until recently, with new editions appearing every 10 years or so for urban areas.

Map Name(s) and Date(s)

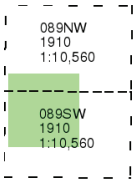

Historical Map - Slice A

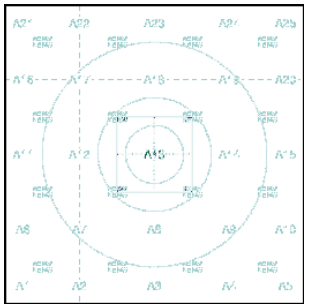

Order Details

Order Number:	271462808_1_1
Customer Ref:	LKC 20 1981
National Grid Reference:	390850, 410420
Slice:	A
Site Area (Ha):	0.04
Search Buffer (m):	1000

Site Details

St. Cuthberts R C High School, Shaw Road, ROCHDALE, OL16 4RX

Landmark INFORMATION GROUP
Tel: 0844 844 9952
Fax: 0844 844 9951
Web: www.envirocheck.co.uk

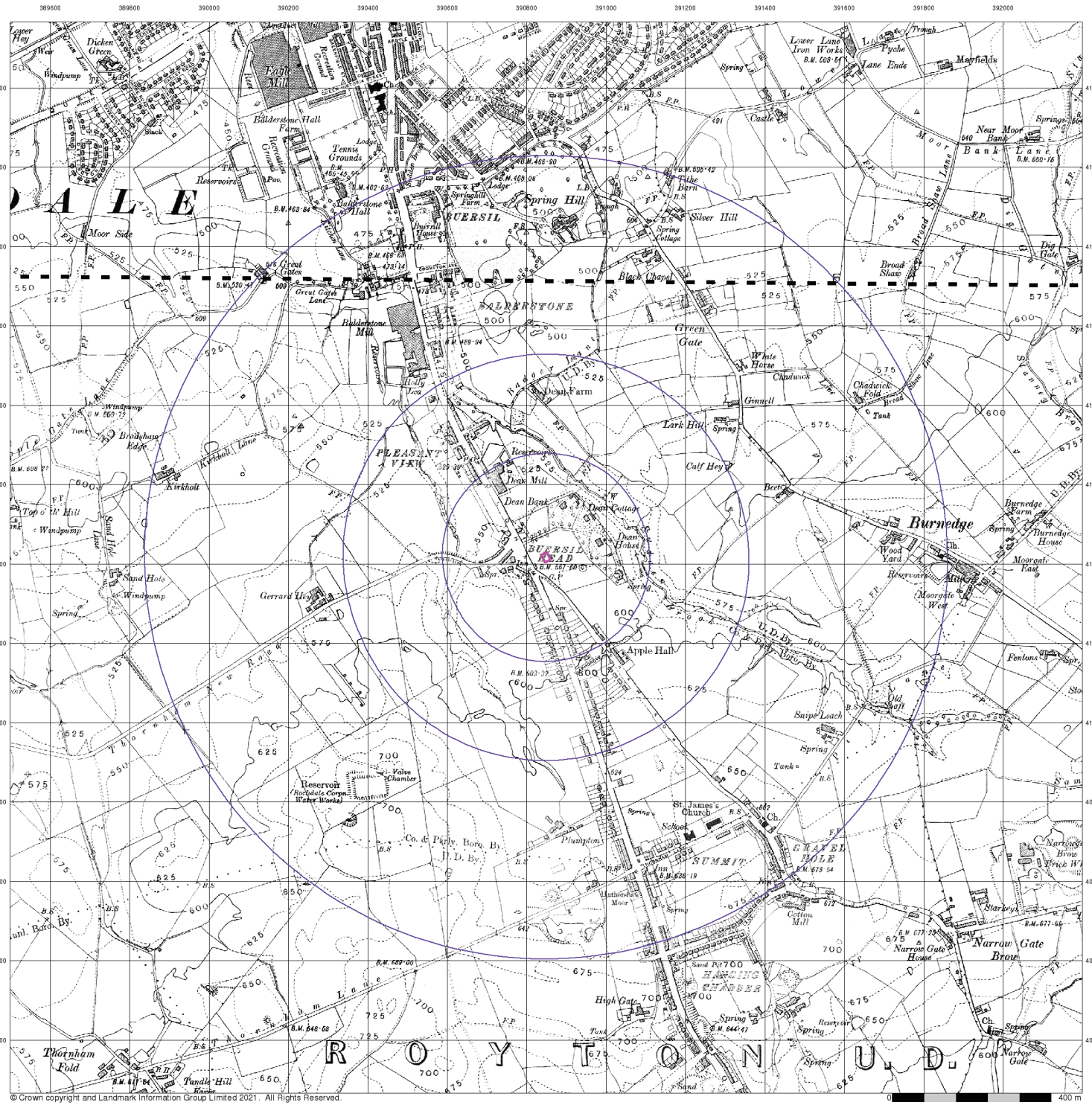
ROYTON U.D.
ROCHDALE
BUERSIL
BALLERSTONE
PLEASANT VIEW
Burnedge
Spring Hill
Black Chapel
Green Gate
Dean Farm
Dean Mill
Dean Bank
Dean Cottage
Dean House
Apple Hall
Reservoir
Valve Chamber
St. James's Church
SUMMIT
GRAVEL HOLE
HANGING CHADDER
Thornham Fold
Tandle Hill
Lark Hill
Calf Hey
Gerrard Hey
Snipe Leach
Narrow Gate Brow
Narrow Gate House
Cotton Mill
Fenlons
Old Croft
Wood Yard
Burnedge Farm
Burnedge House
Moorgate East
Moorgate West
Kirkholt
Broadshaw Lane
Chadwick
Chadwick Fold
Gannell
White Horse
Tithe Barn
Silver Hill
Spring Cottage
Dig Gate
Near Moor Bank
Lane Ends
Marfields
Lower Lane Iron Works
Pyche
Castle
Eagle Mill
Balderstone Hall Farm
Balderstone Mill
Tennis Grounds
Recreation Ground
Reservoirs
Springhill Farm
Inverell House
Great Gates
Great Gates Lane
Moor Side
Holly Tree
Broadshaw Edge
Windypump
Top o' th' Hill
Sand Hole
Sand Hole Lane
Rochdale New Road
Co. & Parly. Boro. By.
U.D.By.
Rochdale Corpn. Water Works
Schools
Inn
Tank
Spring
Sand Pit
Ch.
Sch.
Valve Chamber
Reservoir
Tithe Barn

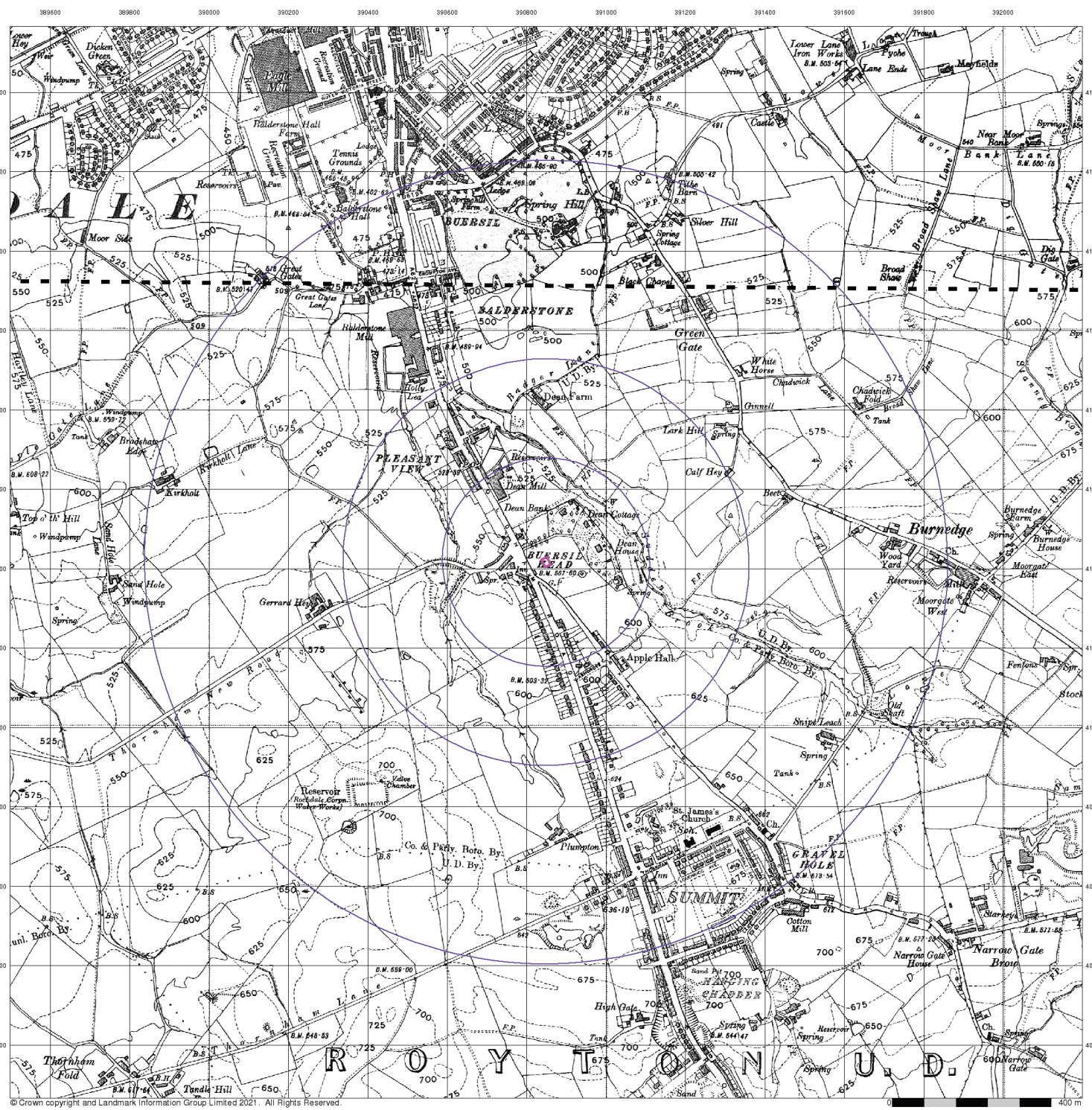

© Crown copyright and Landmark Information Group Limited 2021. All Rights Reserved.

LKC GROUP

Lancashire And Furness

Published 1938

Source map scale - 1:10,560

The historical maps shown were reproduced from maps predominantly held at the scale adopted for England, Wales and Scotland in the 1840's. In 1854 the 1:2,500 scale was adopted for mapping urban areas; these maps were used to update the 1:10,560 maps. The published date given therefore is often some years later than the surveyed date. Before 1938, all OS maps were based on the Cassini Projection, with independent surveys of a single county or group of counties, giving rise to significant inaccuracies in outlying areas. In the late 1940's, a Provisional Edition was produced, which updated the 1:10,560 mapping from a number of sources. The maps appear unfinished - with all military camps and other strategic sites removed. These maps were initially overprinted with the National Grid. In 1970, the first 1:10,000 maps were produced using the Transverse Mercator Projection. The revision process continued until recently, with new editions appearing every 10 years or so for urban areas.

Map Name(s) and Date(s)

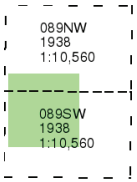

Historical Map - Slice A

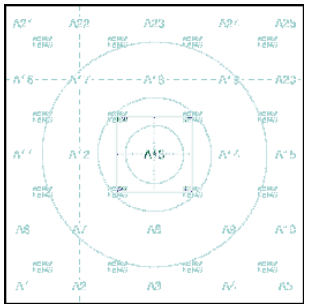

Order Details

Order Number:	271462808_1_1
Customer Ref:	LKC 20 1981
National Grid Reference:	390850, 410420
Slice:	A
Site Area (Ha):	0.04
Search Buffer (m):	1000

Site Details

St. Cuthberts R C High School, Shaw Road, ROCHDALE, OL16 4RX

Landmark INFORMATION GROUP
Tel: 0844 844 9952
Fax: 0844 844 9951
Web: www.envirocheck.co.uk

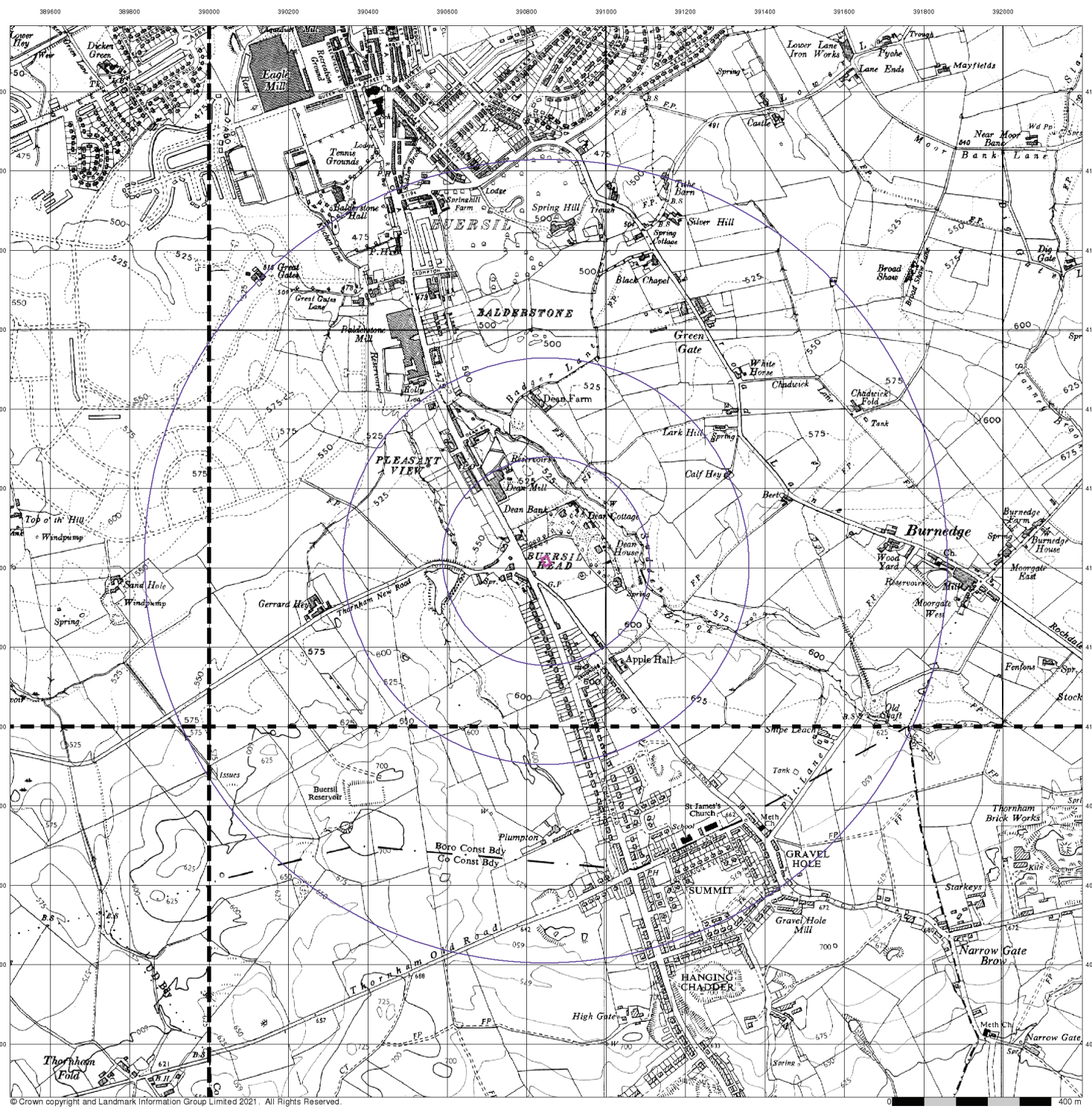

© Crown copyright and Landmark Information Group Limited 2021. All Rights Reserved.

LKC GROUP

Ordnance Survey Plan

Published 1956

Source map scale - 1:10,000

The historical maps shown were reproduced from maps predominantly held at the scale adopted for England, Wales and Scotland in the 1840's. In 1854 the 1:2,500 scale was adopted for mapping urban areas; these maps were used to update the 1:10,560 maps. The published date given therefore is often some years later than the surveyed date. Before 1938, all OS maps were based on the Cassini Projection, with independent surveys of a single county or group of counties, giving rise to significant inaccuracies in outlying areas. In the late 1940's, a Provisional Edition was produced, which updated the 1:10,560 mapping from a number of sources. The maps appear unfinished - with all military camps and other strategic sites removed. These maps were initially overprinted with the National Grid. In 1970, the first 1:10,000 maps were produced using the Transverse Mercator Projection. The revision process continued until recently, with new editions appearing every 10 years or so for urban areas.

Map Name(s) and Date(s)

SD81SE 1956 1:10,560	SD91SW 1956 1:10,560
SD80NE 1956 1:10,560	SD90NW 1956 1:10,560

Historical Map - Slice A

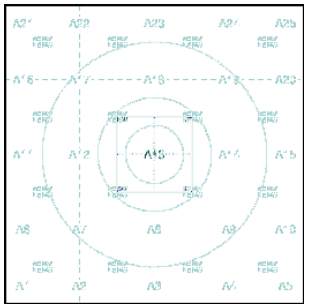

Order Details

Order Number:	271462808_1_1
Customer Ref:	LKC 20 1981
National Grid Reference:	390850, 410420
Slice:	A
Site Area (Ha):	0.04
Search Buffer (m):	1000

Site Details

St. Cuthberts R C High School, Shaw Road, ROCHDALE, OL16 4RX

Landmark INFORMATION GROUP
Tel: 0844 844 9952
Fax: 0844 844 9951
Web: www.envirocheck.co.uk

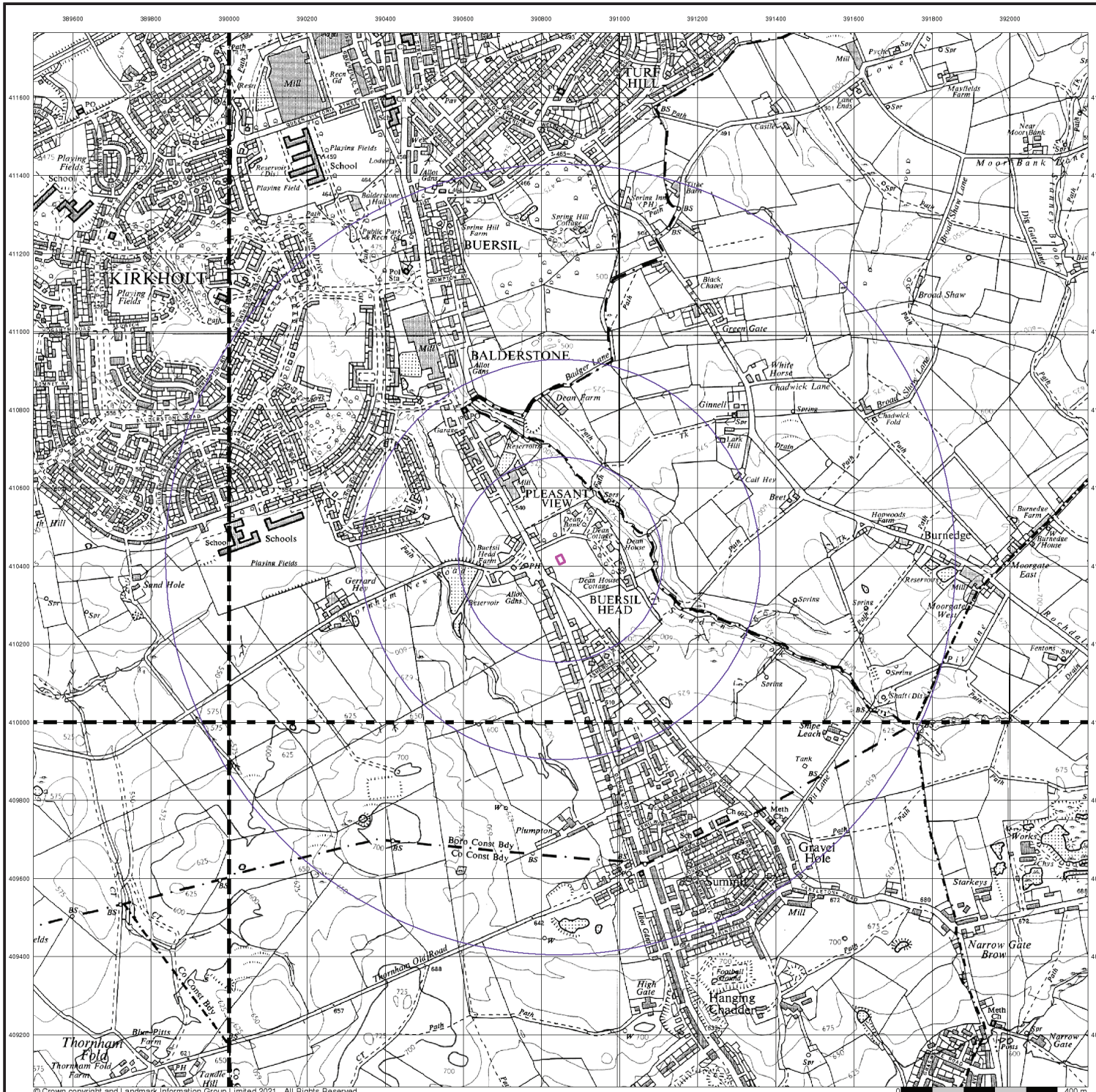

© Crown copyright and Landmark Information Group Limited 2021. All Rights Reserved.

LKC GROUP

Ordnance Survey Plan

Published 1965 - 1968

Source map scale - 1:10,000

The historical maps shown were reproduced from maps predominantly held at the scale adopted for England, Wales and Scotland in the 1840's. In 1854 the 1:2,500 scale was adopted for mapping urban areas; these maps were used to update the 1:10,560 maps. The published date given therefore is often some years later than the surveyed date. Before 1938, all OS maps were based on the Cassini Projection, with independent surveys of a single county or group of counties, giving rise to significant inaccuracies in outlying areas. In the late 1940's, a Provisional Edition was produced, which updated the 1:10,560 mapping from a number of sources. The maps appear unfinished - with all military camps and other strategic sites removed. These maps were initially overprinted with the National Grid. In 1970, the first 1:10,000 maps were produced using the Transverse Mercator Projection. The revision process continued until recently, with new editions appearing every 10 years or so for urban areas.

Map Name(s) and Date(s)

SD81SE 1968 1:10,560	SD91SW 1967 1:10,560
SD80NE 1965 1:10,560	SD90NW 1966 1:10,560

Historical Map - Slice A

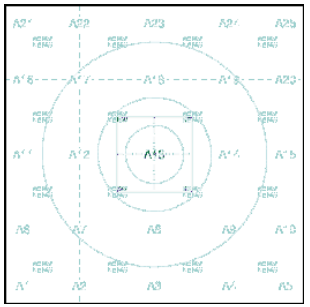

Order Details

Order Number:	271462808_1_1
Customer Ref:	LKC 20 1981
National Grid Reference:	390850, 410420
Slice:	A
Site Area (Ha):	0.04
Search Buffer (m):	1000

Site Details

St. Cuthberts R C High School, Shaw Road, ROCHDALE, OL16 4RX

Landmark INFORMATION GROUP
Tel: 0844 844 9952
Fax: 0844 844 9951
Web: www.envirocheck.co.uk


Kirkholt
Balderstone
Buersil
Pleasant View
Buersil Head
Turf Hill
Green Gate
Burnedge
Thornham Fold
Hanging Chadder
Gravel Hole
Reservoir (covered)
Thornham New Road
Thornham Old Road
Moor Bank Lane
Broad Shaw Lane
Chadwick La
Dean Farm
Ginnell
Sand Hole
Gerrard Hey
Calf Hey
Mayfields Farm
Spring Inn (PH)
Silver Hill
Fieldway
Playing Fields
School
Recreation Ground
Tennis Courts
Sub Sta
Pol Sta
Mill
Reservoir
Castle
Lodge
Tithe Barn
Poultry Houses
White Horse
Chadwick Fold
Broad Shaw
Old Barn Farm
Burnedge Farm
Hopwoods Farm
Dean Cottage
Buersil Head Farm
Moorgate Wks
Fentons
Pit Lane
Sladen Brook
Sandy Brook
Shipe Leach
Plumpton
Starkeys
Narrow Gate Brow
Narrow Gate
Blue Pitts Farm
Thornham Fold Farm
Tandle Hill
High Gate
Foothall Ground
Boro Const Bdy
Co Const Bdy
Summit
Garden
Ch
Sch
PO
Path
Track
Spring
Tank
Shaft (dis)
Works
Quarry
Pond
Cemetery
Tennis Courts
Old Gdns
Level
Fb
Bs
Pylons
Factory
Lane Ends
Near Moor Bank
Feans
Low Fr
Old Gate
Dig Gate Lane
Sandy Brook
Rochdale
Ashworth Moor
Ashworth Moor Rd
Ashworth Moor Resr
Ashworth Moor Rd (Rom)
Ashworth Moor Rd (Rom) (Course of)
Ashworth Moor Rd (Course of)
Ashworth Moor Rd (Course of) (Rom)
Ashworth Moor Rd (Course of) (Rom) (Course of)
Ashworth Moor Rd (Course of) (Rom) (Course of) (Rom)
Ashworth Moor Rd (Course of) (Rom) (Course of) (Rom) (Course of)
Ashworth Moor Rd (Course of) (Rom) (Course of) (Rom) (Course of) (Rom)
Ashworth Moor Rd (Course of) (Rom) (Course of) (Rom) (Course of) (Rom) (Course of)
Ashworth Moor Rd (Course of) (Rom) (Course of) (Rom) (Course of) (Rom) (Course of) (Rom)
Ashworth Moor Rd (Course of) (Rom) (Course of) (Rom) (Course of) (Rom) (Course of) (Rom) (Course of)
Ashworth Moor Rd (Course of) (Rom) (Course of) (Rom) (Course of) (Rom) (Course of) (Rom) (Course of) (Rom)
Ashworth Moor Rd (Course of) (Rom) (Course of) (Rom) (Course of) (Rom) (Course of) (Rom) (Course of) (Rom) (Course of)
Ashworth Moor Rd (Course of) (Rom) (Course of) (Rom) (Course of) (Rom) (Course of) (Rom) (Course of) (Rom) (Course of) (Rom)
Ashworth Moor Rd (Course of) (Rom) (Course of) (Rom) (Course of) (Rom) (Course of) (Rom) (Course of) (Rom) (Course of) (Rom) (Course of)
Ashworth Moor Rd (Course of) (Rom) (Course of) (Rom) (Course of) (Rom) (Course of) (Rom) (Course of) (Rom) (Course of) (Rom) (Course of) (Rom)
Ashworth Moor Rd (Course of) (Rom) (Course of) (Rom) (Course of) (Rom) (Course of) (Rom) (Course of) (Rom) (Course of) (Rom) (Course of) (Rom) (Course of)
Ashworth Moor Rd (Course of) (Rom) (Course of) (Rom) (Course of) (Rom) (Course of) (Rom) (Course of) (Rom) (Course of) (Rom) (Course of) (Rom) (Course of) (Rom)
Ashworth Moor Rd (Course of) (Rom) (Course of) (Rom) (Course of) (Rom) (Course of) (Rom) (Course of) (Rom) (Course of) (Rom) (Course of) (Rom) (Course of) (Rom) (Course of)
Ashworth Moor Rd (Course of) (Rom) (Course of) (Rom) (Course of) (Rom) (Course of) (Rom) (Course of) (Rom) (Course of) (Rom) (Course of) (Rom) (Course of) (Rom) (Course of) (Rom)
Ashworth Moor Rd (Course of) (Rom) (Course of) (Rom) (Course of) (Rom) (Course of) (Rom) (Course of) (Rom) (Course of) (Rom) (Course of) (Rom) (Course of) (Rom) (Course of) (Rom) (Course of)
Ashworth Moor Rd (Course of) (Rom) (Course of) (Rom) (Course of) (Rom) (Course of) (Rom) (Course of) (Rom) (Course of) (Rom) (Course of) (Rom) (Course of) (Rom) (Course of) (Rom) (Course of) (Rom)
Ashworth Moor Rd (Course of) (Rom) (Course of) (Rom) (Course of) (Rom) (Course of) (Rom) (Course of) (Rom) (Course of) (Rom) (Course of) (Rom) (Course of) (Rom) (Course of) (Rom) (Course of) (Rom) (Course of)
Ashworth Moor Rd (Course of) (Rom) (Course of) (Rom) (Course of) (Rom) (Course of) (Rom) (Course of) (Rom) (Course of) (Rom) (Course of) (Rom) (Course of) (Rom) (Course of) (Rom) (Course of) (Rom) (Course of) (Rom)
Ashworth Moor Rd (Course of) (Rom) (Course of) (Rom) (Course of) (Rom) (Course of) (Rom) (Course of) (Rom) (Course of) (Rom) (Course of) (Rom) (Course of) (Rom) (Course of) (Rom) (Course of) (Rom) (Course of) (Rom) (Course of)
Ashworth Moor Rd (Course of) (Rom) (Course of) (Rom) (Course of) (Rom) (Course of) (Rom) (Course of) (Rom) (Course of) (Rom) (Course of) (Rom) (Course of) (Rom) (Course of) (Rom) (Course of) (Rom) (Course of) (Rom) (Course of) (Rom



© Copyright Landmark Information Group Ltd. All Rights Reserved.

LKC GROUP

Manchester

Published 1975

Source map scale - 1:25,000

These maps were produced by the Russian military during the Cold War between 1950 and 1997, and cover 103 towns and cities throughout the U.K. The maps are produced at 1:25,000, 1:10,000 and 1:5,000 scale, and show detailed land use, with colour-coded areas for development, green areas, and non-developed areas. Buildings are coloured black and important building uses (such as hospitals, post offices, factories etc.) are numbered, with a numbered key describing their use.
They were produced by the Russians for the benefit of navigation, as well as strategic military sites and transport hubs, for use if they were to have invaded the U.K. The detailed information provided indicates that the areas were surveyed using land-based personnel, on the ground, in the cities that are mapped.

Map Name(s) and Date(s)

SD81 1975 1:25,000
SD91 1975 1:25,000
SD80 1975 1:25,000
SD90 1975 1:25,000

Russian Map - Slice A

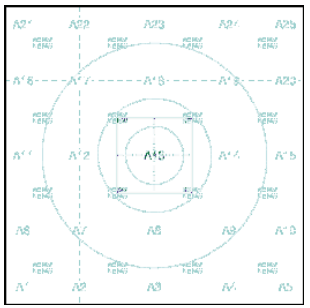

Order Details

Order Number:	271462808_1_1
Customer Ref:	LKC 20 1981
National Grid Reference:	390850, 410420
Slice:	A
Site Area (Ha):	0.04
Search Buffer (m):	1000

Site Details

St. Cuthberts R C High School, Shaw Road, ROCHDALE, OL16 4RX

Landmark INFORMATION GROUP
Tel: 0844 844 9952
Fax: 0844 844 9951
Web: www.envirocheck.co.uk



© Crown copyright and Landmark Information Group Limited 2021. All Rights Reserved.

LKC GROUP

Ordnance Survey Plan

Published 1983 - 1988

Source map scale - 1:10,000

The historical maps shown were reproduced from maps predominantly held at the scale adopted for England, Wales and Scotland in the 1840's. In 1854 the 1:2,500 scale was adopted for mapping urban areas; these maps were used to update the 1:10,560 maps. The published date given therefore is often some years later than the surveyed date. Before 1938, all OS maps were based on the Cassini Projection, with independent surveys of a single county or group of counties, giving rise to significant inaccuracies in outlying areas. In the late 1940's, a Provisional Edition was produced, which updated the 1:10,560 mapping from a number of sources. The maps appear unfinished - with all military camps and other strategic sites removed. These maps were initially overprinted with the National Grid. In 1970, the first 1:10,000 maps were produced using the Transverse Mercator Projection. The revision process continued until recently, with new editions appearing every 10 years or so for urban areas.

Map Name(s) and Date(s)

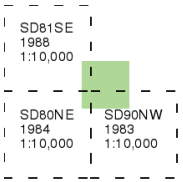

Historical Map - Slice A

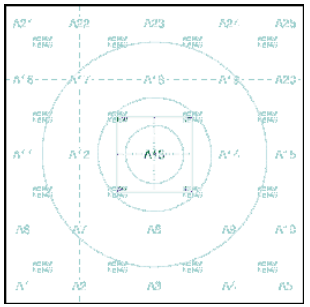

Order Details

Order Number:	271462808_1_1
Customer Ref:	LKC 20 1981
National Grid Reference:	390850, 410420
Slice:	A
Site Area (Ha):	0.04
Search Buffer (m):	1000

Site Details

St. Cuthberts R C High School, Shaw Road, ROCHDALE, OL16 4RX

Landmark INFORMATION GROUP
Tel: 0844 844 9952
Fax: 0844 844 9951
Web: www.envirocheck.co.uk

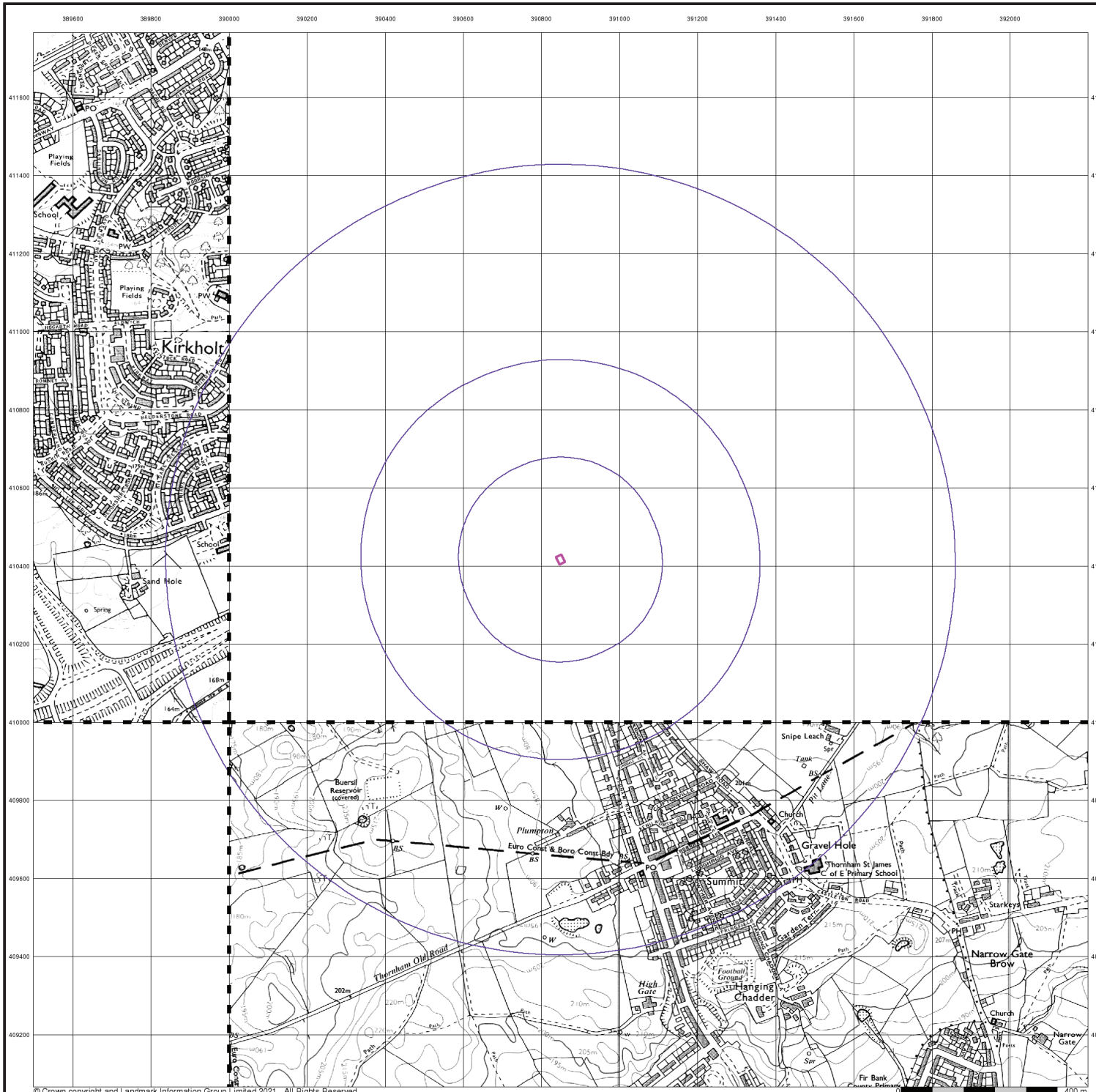

© Crown copyright and Landmark Information Group Limited 2021. All Rights Reserved.

LK GROUP

Ordnance Survey Plan

Published 1990 - 1993

Source map scale - 1:10,000

The historical maps shown were reproduced from maps predominantly held at the scale adopted for England, Wales and Scotland in the 1840's. In 1854 the 1:2,500 scale was adopted for mapping urban areas; these maps were used to update the 1:10,560 maps. The published date given therefore is often some years later than the surveyed date. Before 1938, all OS maps were based on the Cassini Projection, with independent surveys of a single county or group of counties, giving rise to significant inaccuracies in outlying areas. In the late 1940's, a Provisional Edition was produced, which updated the 1:10,560 mapping from a number of sources. The maps appear unfinished - with all military camps and other strategic sites removed. These maps were initially overprinted with the National Grid. In 1970, the first 1:10,000 maps were produced using the Transverse Mercator Projection. The revision process continued until recently, with new editions appearing every 10 years or so for urban areas.

Map Name(s) and Date(s)

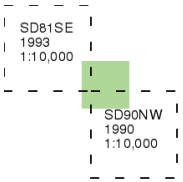

Historical Map - Slice A

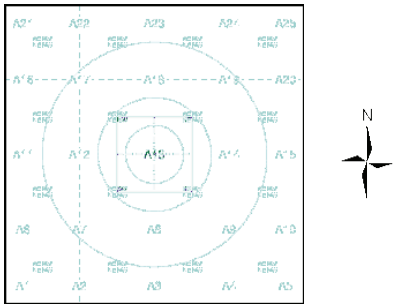

Order Details

Order Number:	271462808_1_1
Customer Ref:	LKC 20 1981
National Grid Reference:	390850, 410420
Slice:	A
Site Area (Ha):	0.04
Search Buffer (m):	1000

Site Details

St. Cuthberts R C High School, Shaw Road, ROCHDALE, OL16 4RX

Landmark INFORMATION GROUP
Tel: 0844 844 9952
Fax: 0844 844 9951
Web: www.envirocheck.co.uk



© Crown copyright. All Rights Reserved. Licence Number 100022432.

LKC GROUP

10k Raster Mapping

Published 1999

Source map scale - 1:10,000

The historical maps shown were produced from the Ordnance Survey's 1:10,000 colour raster mapping. These maps are derived from Landplan which replaced the old 1:10,000 maps originally published in 1970. The data is highly detailed showing buildings, fences and field boundaries as well as all roads, tracks and paths. Road names are also included together with the relevant road number and classification. Boundary information depiction includes county, unitary authority, district, civil parish and constituency.

Map Name(s) and Date(s)

SD81SE 1999 1:10,000	SD91SW 1999 1:10,000
SD80NE 1999 1:10,000	SD90NW 1999 1:10,000

Historical Map - Slice A

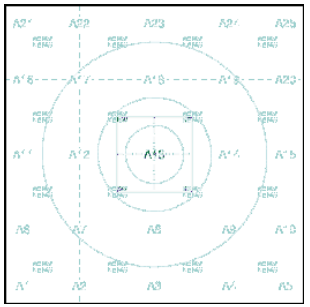

Order Details

Order Number:	271462808_1_1
Customer Ref:	LKC 20 1981
National Grid Reference:	390850, 410420
Slice:	A
Site Area (Ha):	0.04
Search Buffer (m):	1000

Site Details

St. Cuthberts R C High School, Shaw Road, ROCHDALE, OL16 4RX

Landmark INFORMATION GROUP
Tel: 0844 844 9952
Fax: 0844 844 9951
Web: www.envirocheck.co.uk