Appendix B Existing Site and Proposed Plans

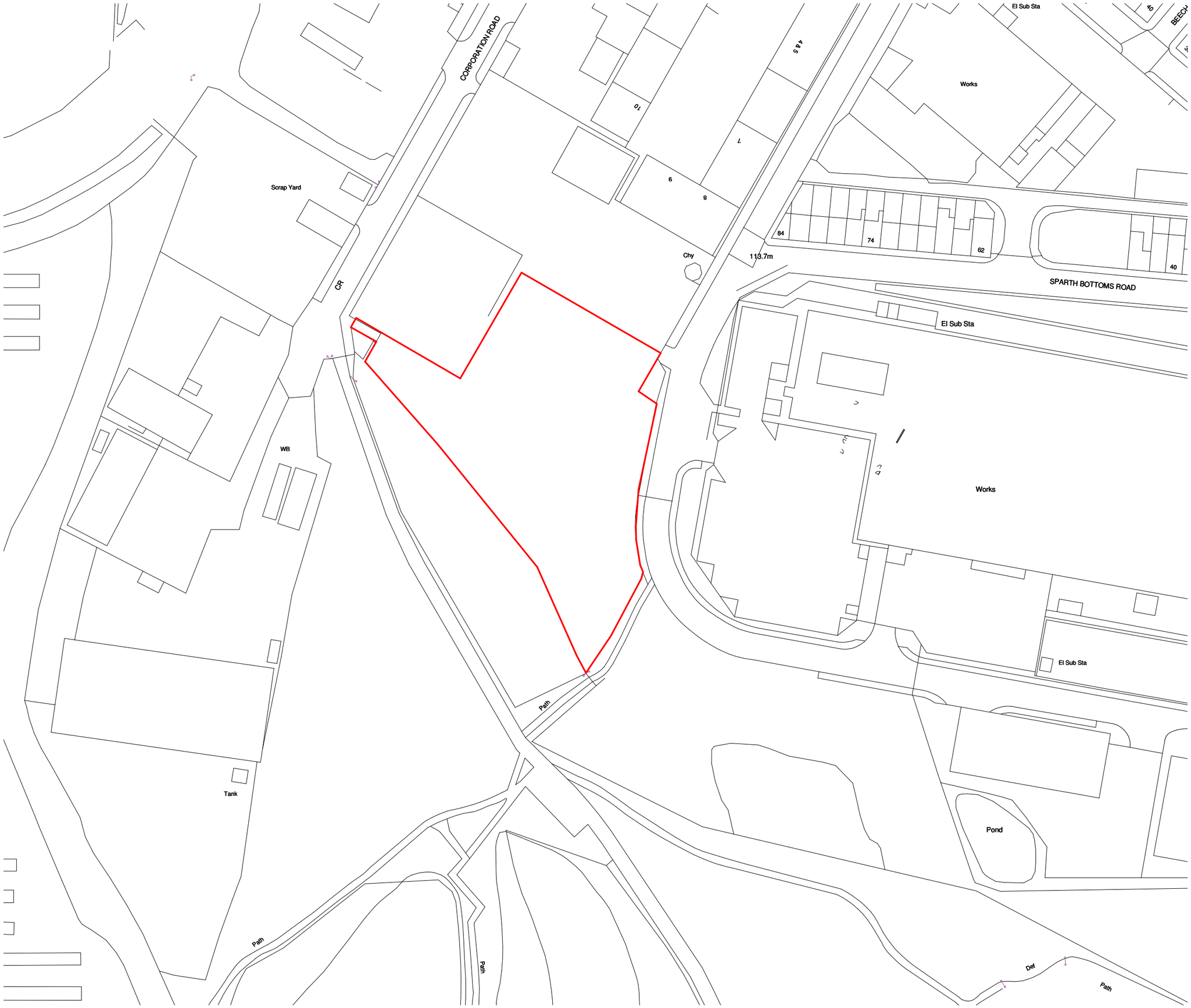

This drawing & Design is the Copyright of 1618 Architects and may not be reproduced in any way without prior written consent.

Any discrepancies on this drawing or between drawings are to be reported to this office.

Unless specifically specified these drawings are not to be used for construction purposes or placing of any orders.

Do not scale from this drawing.

- ☐ FEASIBILITY
- ■ PLANNING APPROVAL
- ☐ BUILDING REGULATIONS
- ☐ TENDER
- ☐ CONSTRUCTION

PROJECT

Norman Road

SHEET

Existing Site Plan

CLIENT

S Suleman

Project number	Scale (@ A3)	
580	1 : 1000	
DRAWING No	Date	REV
EX-01	08/02/22	

1·618 ARCHITECTS

80a Stamford New Rd, Altrincham, Cheshire, WA14 1BS
Web: www.1618architects.com
Tel: 0161 928 6622

This drawing & Design is the Copyright of 1618 Architects and may not be reproduced in any way without prior written consent.

Any discrepancies on this drawing or between drawings are to be reported to this office.

Unless specifically specified these drawings are not to be used for construction purposes or placing of any orders.

Do not scale from this drawing.

Unit 1 - 335 sqm / 2,960 sqft
Unit 2 - 350 sqm / 3,767 sqft
Unit 3 - 300 sqm / 3,230 sqft
Unit 4 - 300 sqm / 3,230 sqft
Unit 5 - 300 sqm / 3,230 sqft
Unit 6 - 152 sqm / 1,636 sqft
Unit 7 - 190 sqm / 2,045 sqft

7 No. Units
Total Area - 1,927 sqm / 20,742

Total No. Car Parking - 39

- ☐ FEASIBILITY
- ■ PLANNING APPROVAL
- ☐ BUILDING REGULATIONS
- ☐ TENDER
- ☐ CONSTRUCTION

PROJECT
Norman Road

SHEET
Site Plan

CLIENT
S Suleman

Project number	Scale (@ A3)	
580	1 : 500	
DRAWING No	Date	REV
P-01	08/02/22	A

1·618 ARCHITECTS

80a Stamford New Rd, Altrincham, Cheshire, WA14 1BS
Web: www.1618architects.com
Tel: 0161 928 6622

Ordnance Survey ®
Ukmapcentre.com

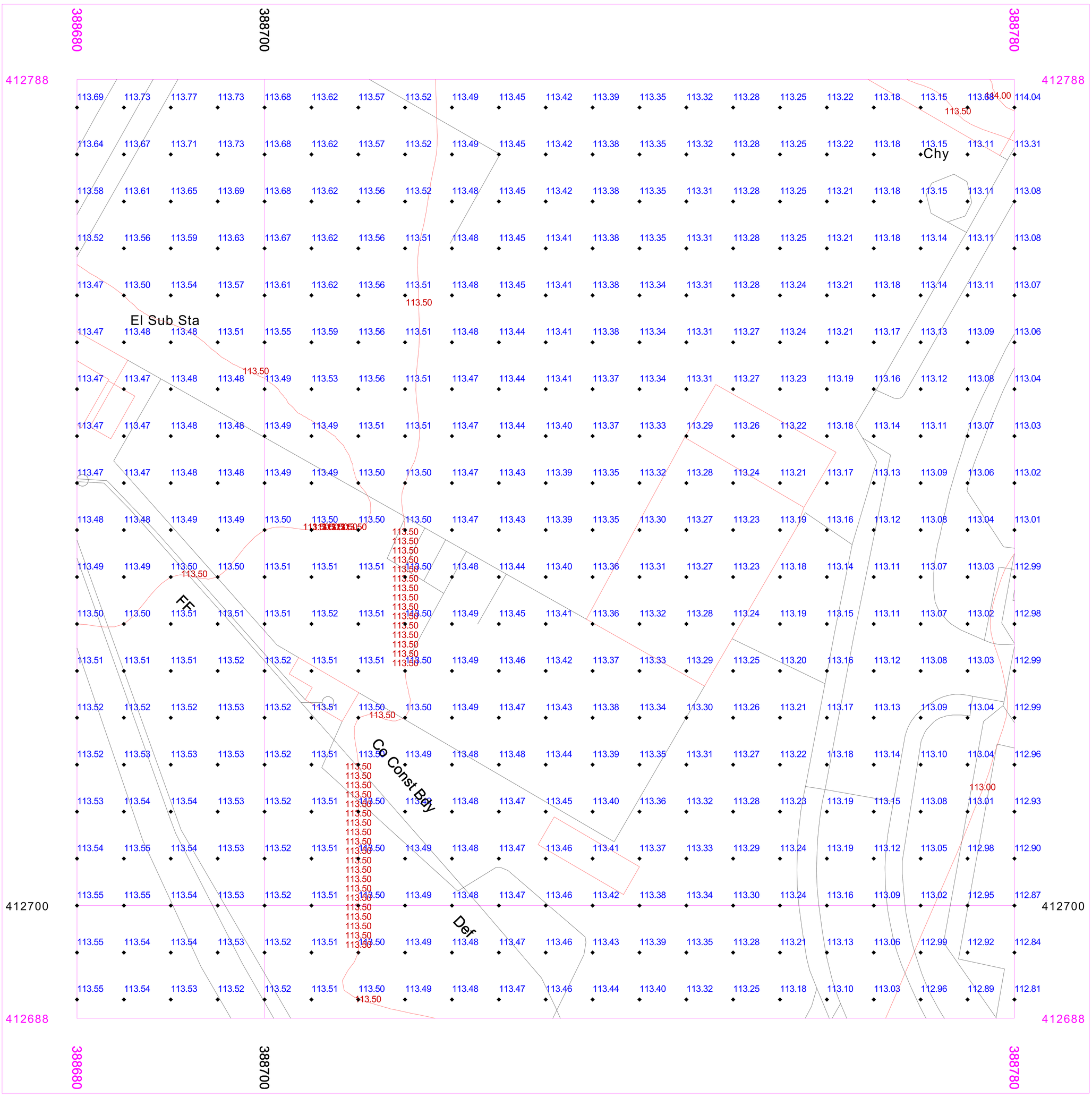

Serial number: 253176
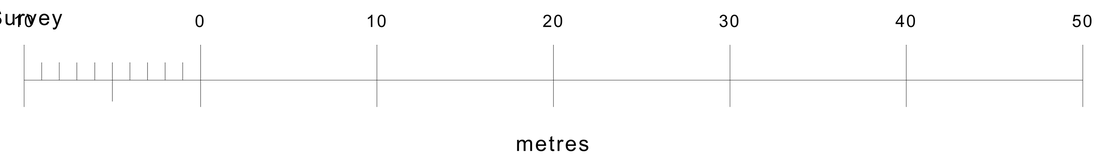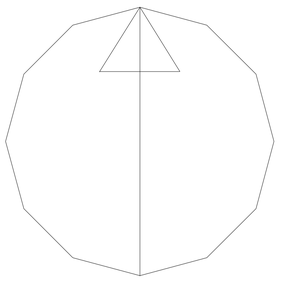
©Crown copyright and database right 2022
Ordnance Survey licence 100048957
Reproduction in whole or in part is prohibited
without the prior permission of Ordnance Survey